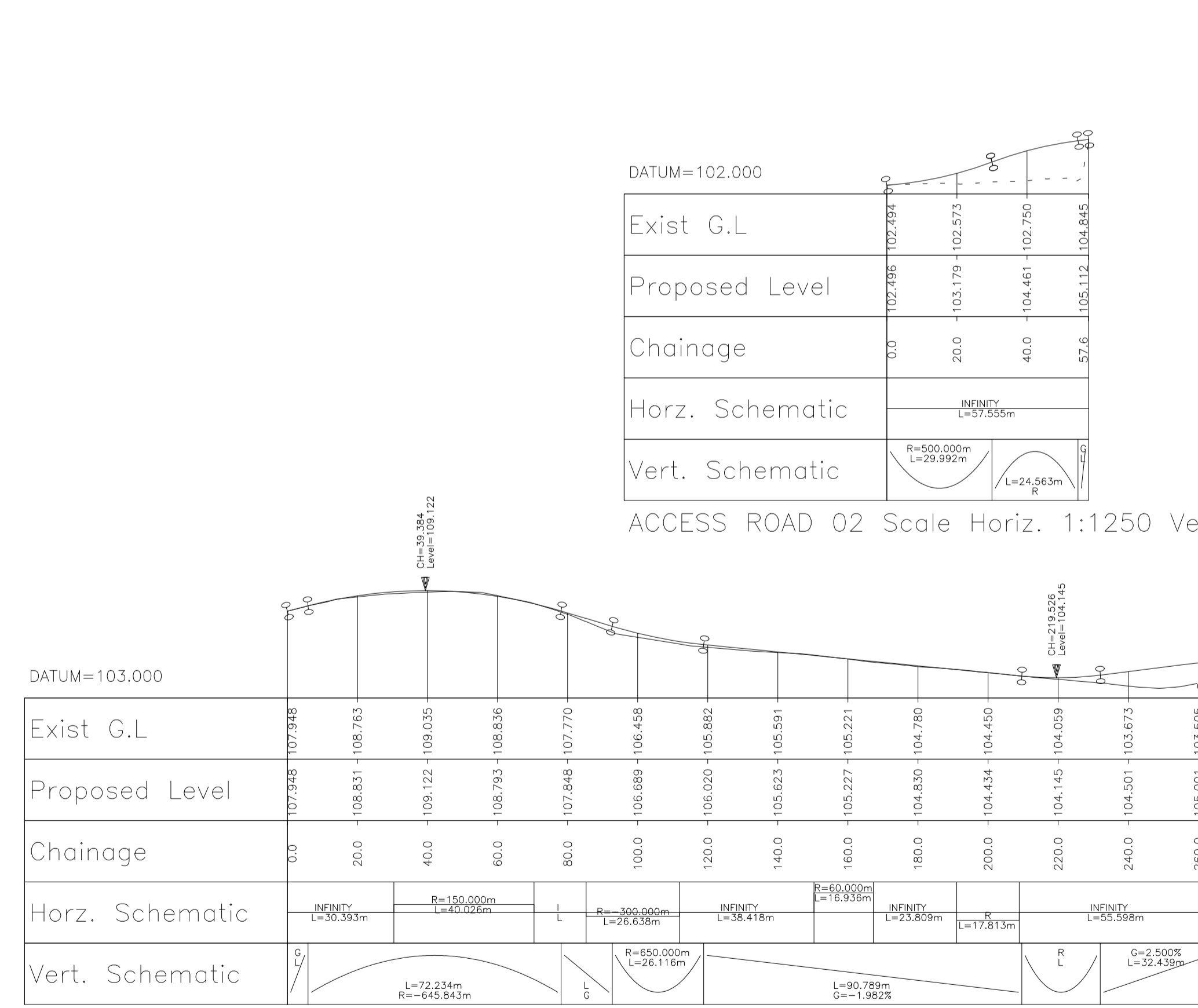
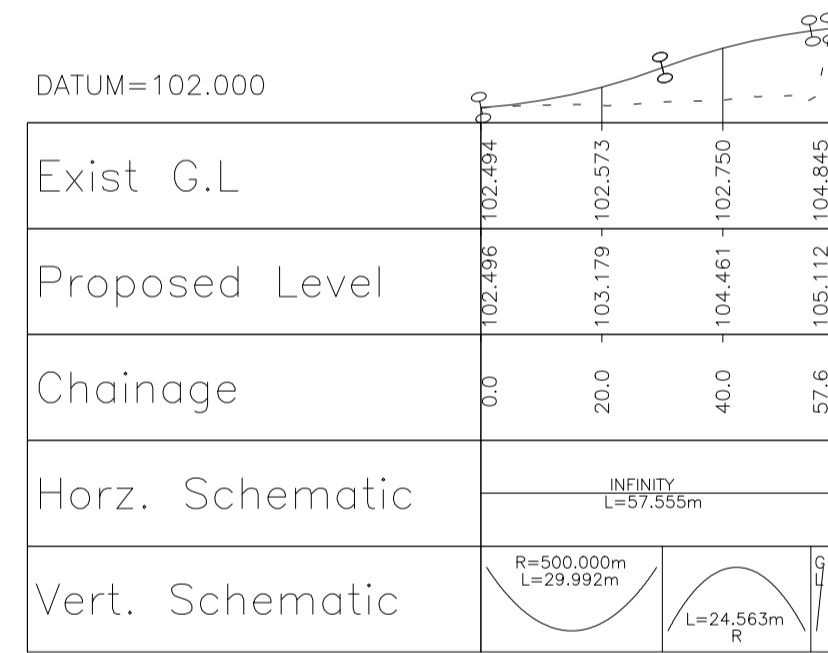


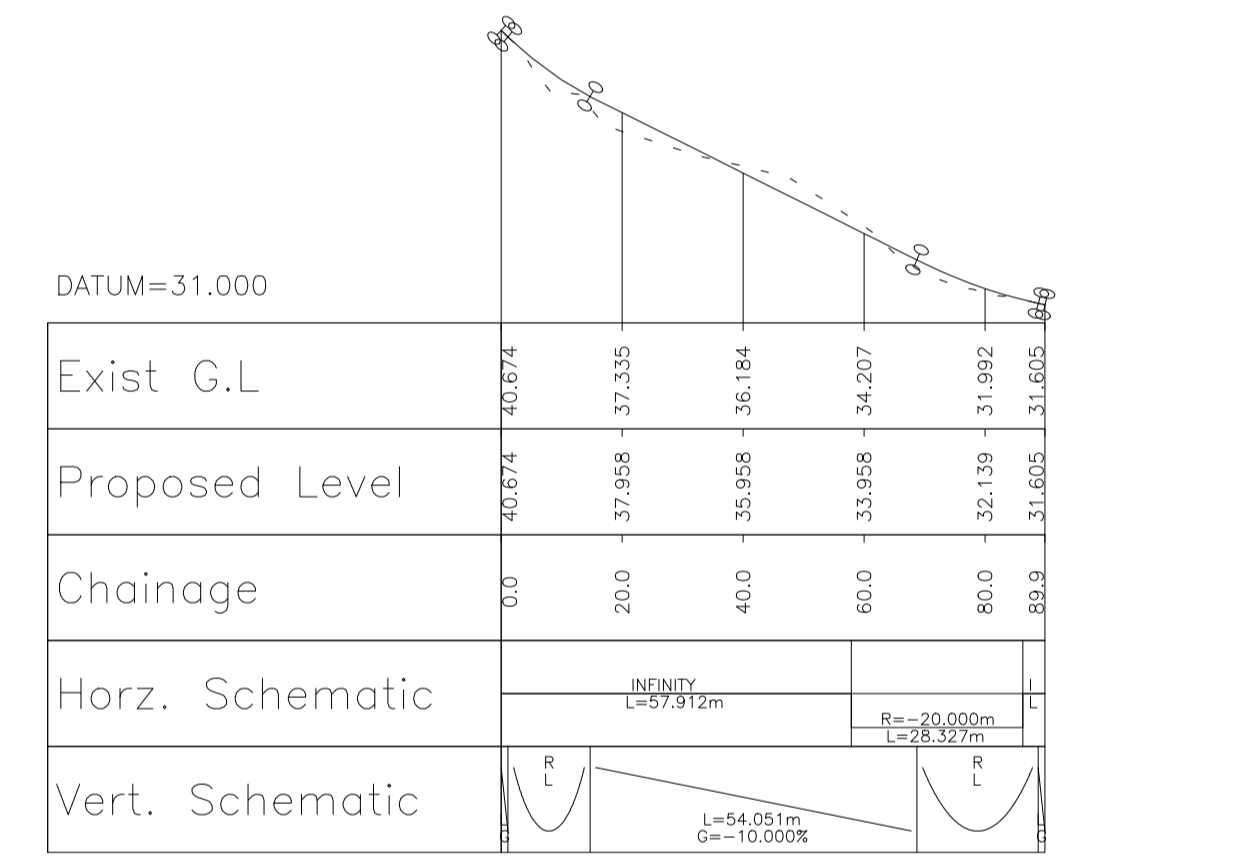
MARYBOROUGH UNDERBRIDGE Scale Horiz. 1:1250 Vert. 1:250



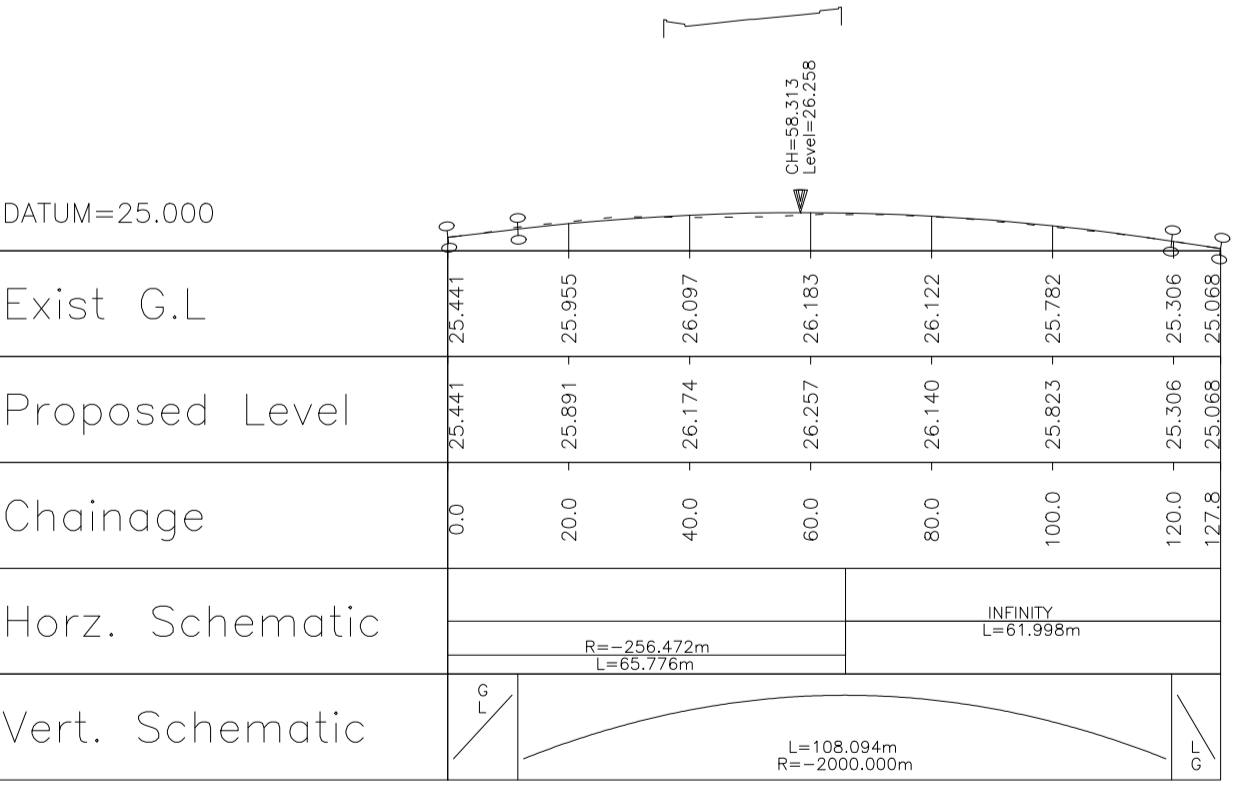
ACCESS ROAD 02A Scale Horiz. 1:1250 Vert. 1:250



ACCESS ROAD 02 Scale Horiz. 1:1250 Vert. 1:250



ACCESS ROAD 04 Scale Horiz. 1:1250 Vert. 1:250



ROCK ROAD Scale Horiz. 1:1250 Vert. 1:250

Includes Ordnance Survey Ireland data reproduced under OSI Licence number Cork County Council 2010/2006/ CCMA/ Cork County Council
Unauthorised reproduction infringes Ordnance Survey Ireland and Government of Ireland copyright. © Ordnance Survey Ireland, 2017

Client

Bonneagar Iompair Éireann
Transport Infrastructure Ireland

Cork County Council

National Roads Office,
Richmond,
Glanmire,
Co. Cork.

Tel. No: (021) 4821046
Fax. No: (021) 4866209

General Notes

(i) This drawing is the property of RPS Consulting Engineers, it is a confidential document and must not be copied, used, or its content divulged without prior written consent.

(ii) All Levels refer to Ordnance Survey Datum, Malin Head.

(iii) DO NOT SCALE. Use figured dimensions only. If in doubt ask.

(iv) Hard copies, dwf and pdf will form a controlled issue of the drawing. All other formats (dwg etc) are deemed to be an uncontrolled issue and any work carried out based on these files is at the recipients own risk. RPS will not accept any responsibility for any errors from the use of these files, either by human error by the recipient, listing of the un-dimensioned measurements, compatibility with the recipients software, and any errors arising when these files are used to aid the recipients drawing production, or setting out on site.

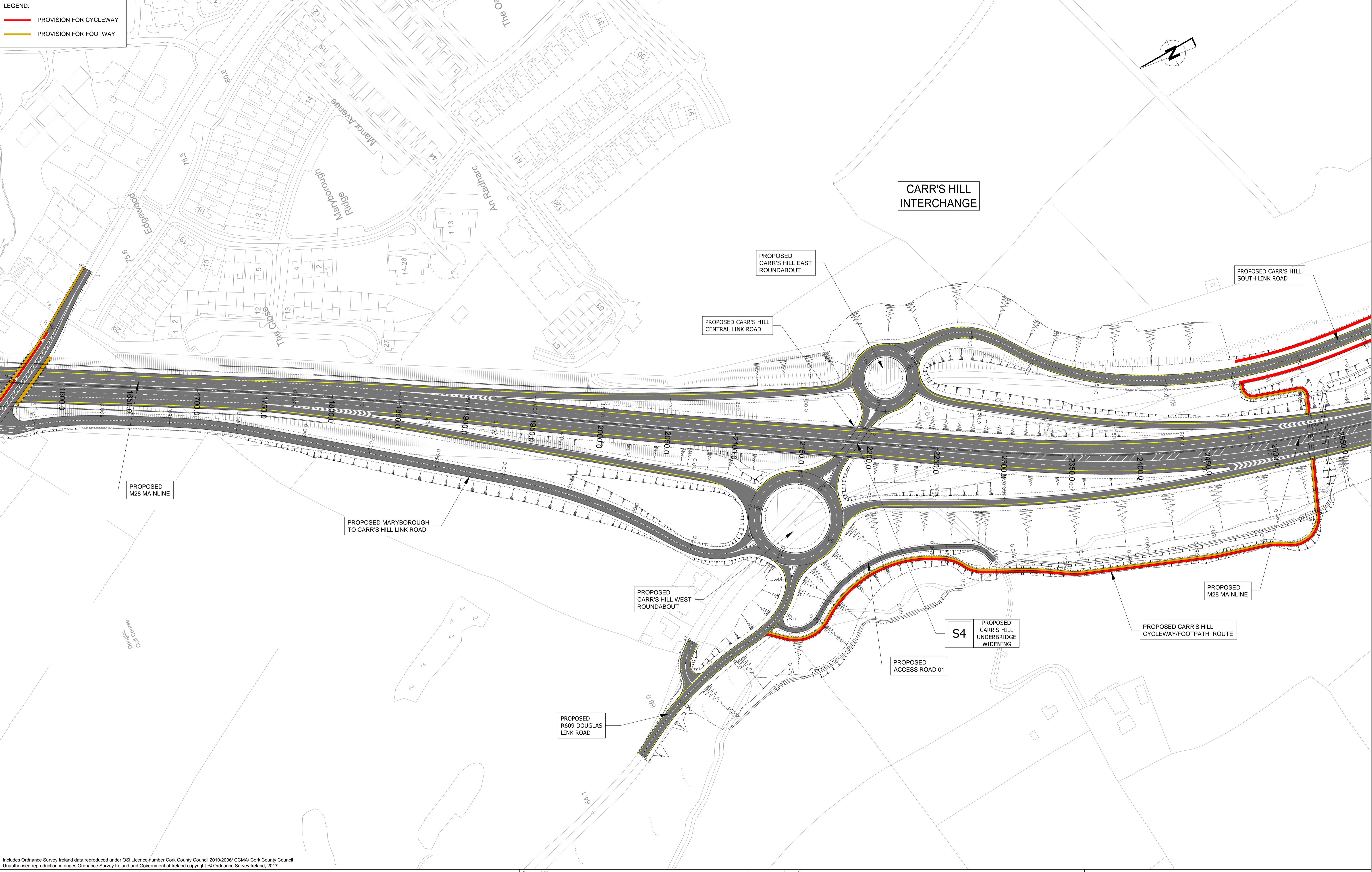
No.	Date	By	App	Amendment / Issue
F01	MAY 17	DP	MM	FINAL ISSUE

Innishmore
Ballincollig
Co. Cork
Ireland

T +353 21 4665900
F +353 21 4873742
W www.rpsgroup.com/ireland
E ireland@rpsgroup.com

Drawn	DH	Project	
Checked	PB	M28 CORK TO RINGASKIDDY PROJECT	
Approved	MN		
Date	OCT. 2014		
Scale	1:2500 @ A3 1:1250 @ A1	Title	
Job No.	MCT0597	File Ref.	MCT0597SR0001-15.dwg
		Drg. No.	SR0001
		Rev.	F01

LEGEND:
 — PROVISION FOR CYCLEWAY
 — PROVISION FOR FOOTWAY



X:\MCT0597 - N28 Upgrade Scheme - Engineering Consultancy Services\6.0 Drawings\DWG\MCT0597\SR0001-15.dwg

Includes Ordnance Survey Ireland data reproduced under OSI Licence number Cork County Council 2010/2006/ CCMA/ Cork County Council
 Unauthorised reproduction infringes Ordnance Survey Ireland and Government of Ireland copyright. © Ordnance Survey Ireland, 2017

Client



TIIP
 Bonneagar Iompair Éireann
 Transport Infrastructure Ireland



Cork County Council
 National Roads Office,
 Richmond,
 Glanmire,
 Co. Cork. Tel. No: (021) 4821046
 Fax. No: (021) 4866209

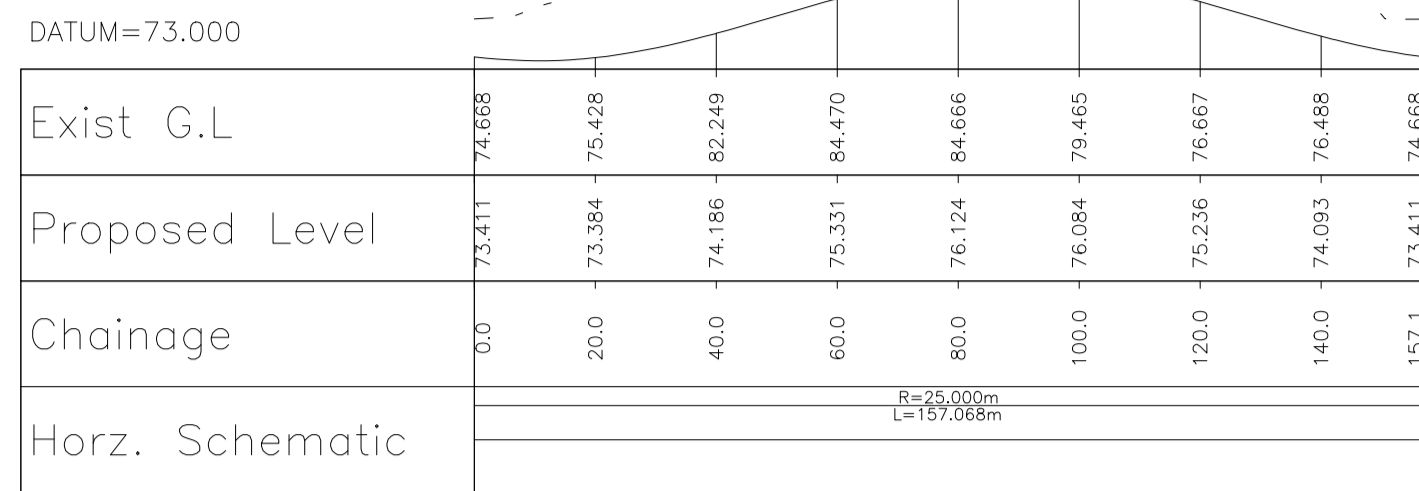
General Notes
 (i) This drawing is the property of RPS Consulting Engineers, it is a confidential document and must not be copied, used, or its content divulged without prior written consent.
 (ii) All Levels refer to Ordnance Survey Datum, Malin Head.
 (iii) DO NOT SCALE, use figured dimensions only, if in doubt ask.
 (iv) Hard copies, dwf and pdf will form a controlled issue of the drawing. All other formats (dwg etc) are deemed to be an uncontrolled issue and any work carried out based on these files is at the recipients own risk. RPS will not accept any responsibility for any errors from the use of these files, either by human error by the recipient, listing of the un-dimensioned measurements, compatibility with the recipients software, and any errors arising when these files are used to aid the recipients drawing production, or setting out on site.

No.	Date	By	App	Amendment / Issue
F01	MAY 17	DL	MN	FINAL ISSUE

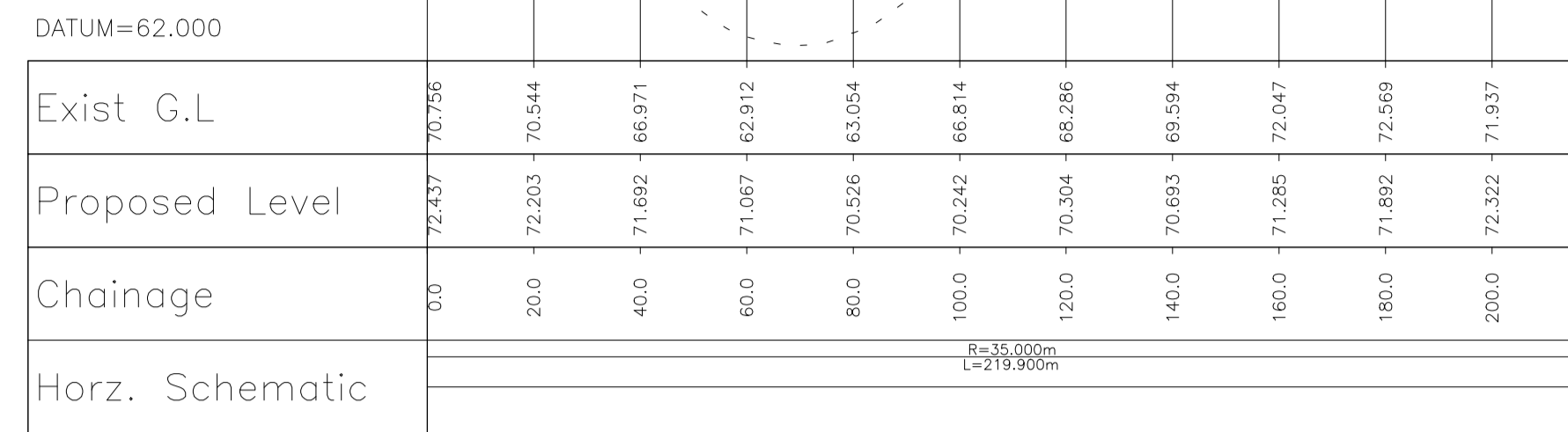


RPS
 Inishmore
 Ballincollig
 Co. Cork
 Ireland
 T +353 21 4665900
 F +353 21 4873742
 W www.rpsgroup.com/ireland
 E ireland@rpsgroup.com

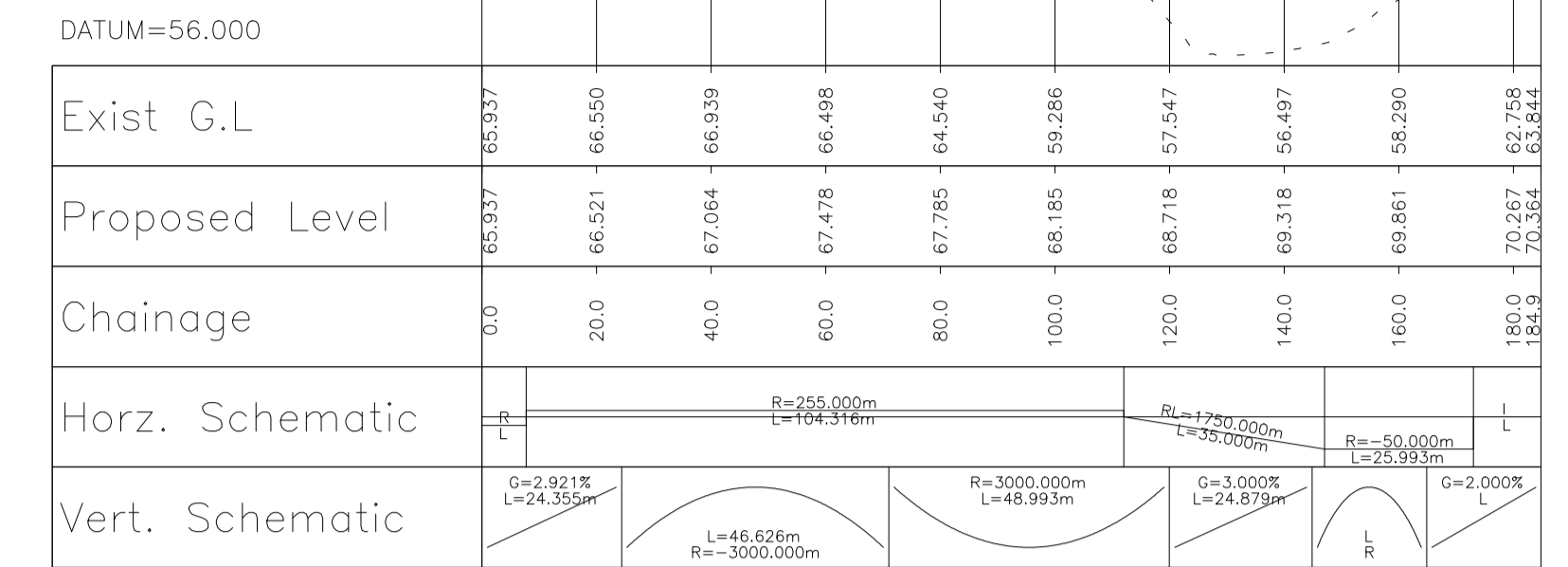
Drawn	DH	Project	M28 CORK TO RINGASKIDDY PROJECT		
Checked	PB	Title	GEOMETRICS		
Approved	MN		SIDE ROAD GEOMETRICS		
Date	OCT. 2014		SHEET 2 OF 15		
Scale	1:2500 @ A3 1:1250 @ A1	Job No.	MCT0597	File Ref.	MCT0597SR0001-15.dwg
		Drg. No.	SR0002	Rev.	F01



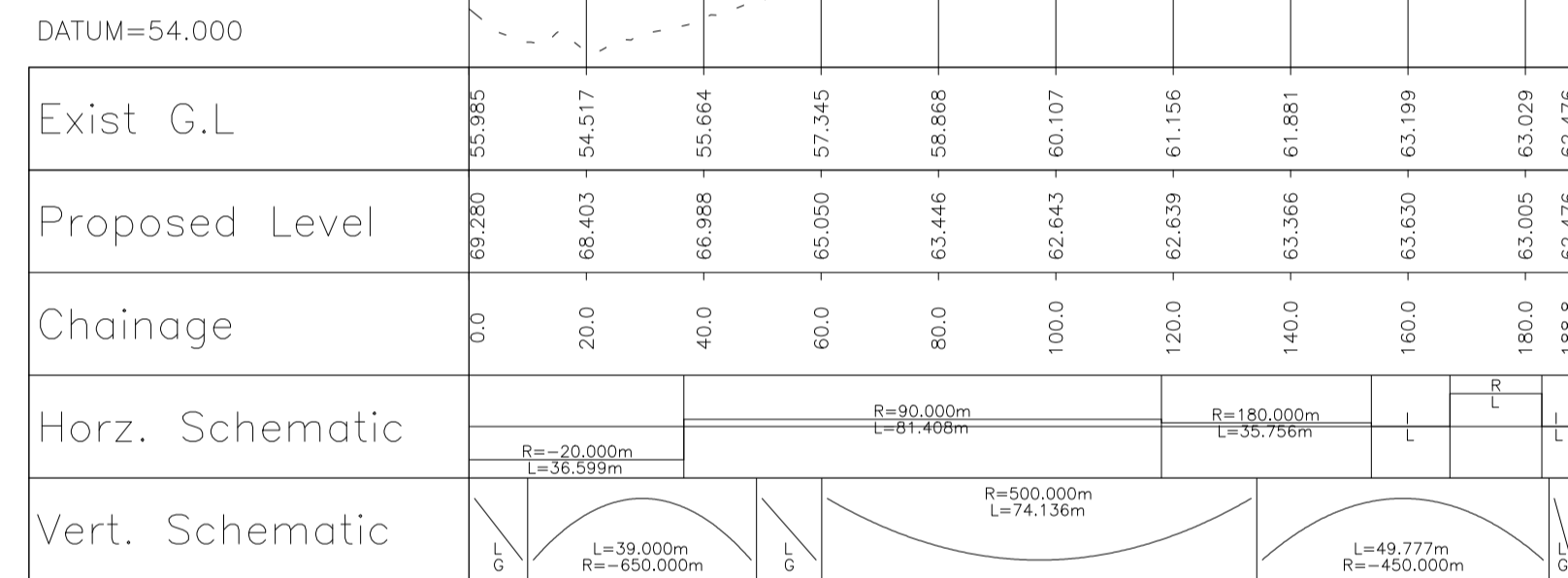
CARRS HILL EAST ROUNDABOUT Scale Horiz. 1:1250 Vert. 1:250



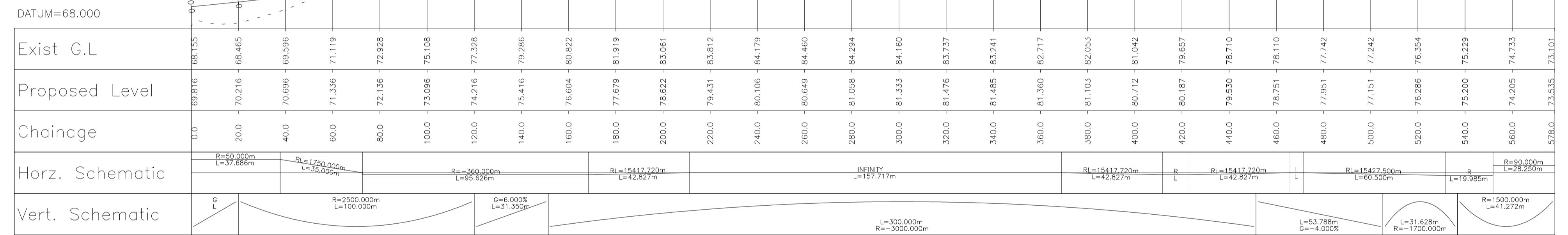
CARRS HILL WEST ROUNDABOUT Scale Horiz. 1:1250 Vert. 1:250



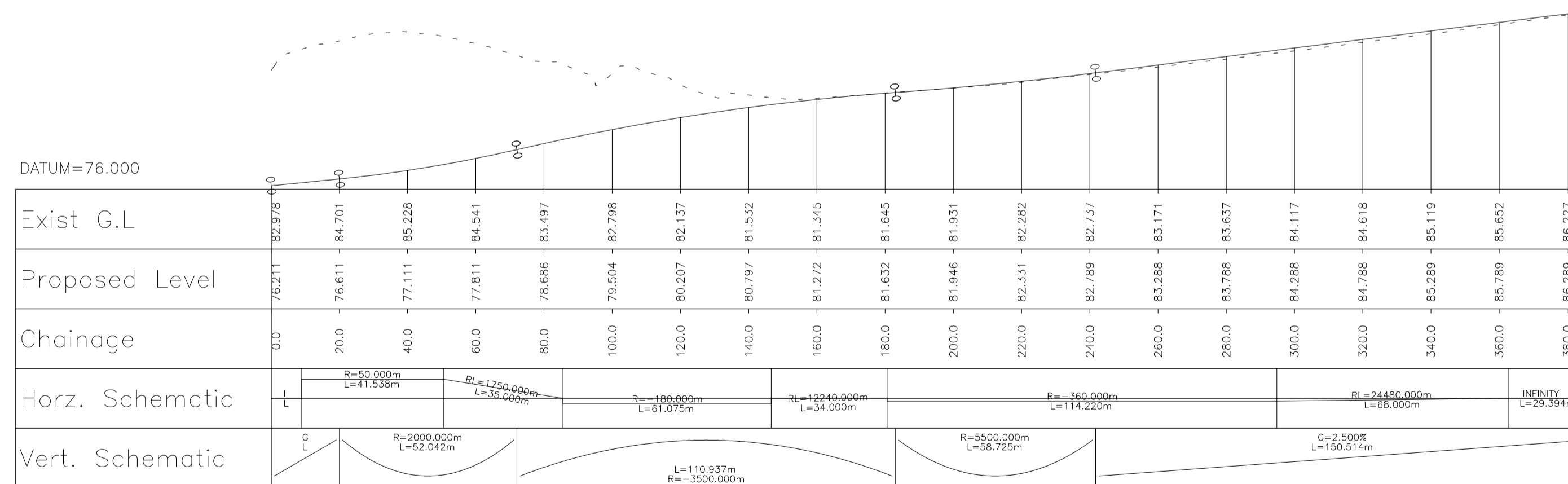
CARRS HILL R609 DOUGLAS LINK Scale Horiz. 1:1250 Vert. 1:250



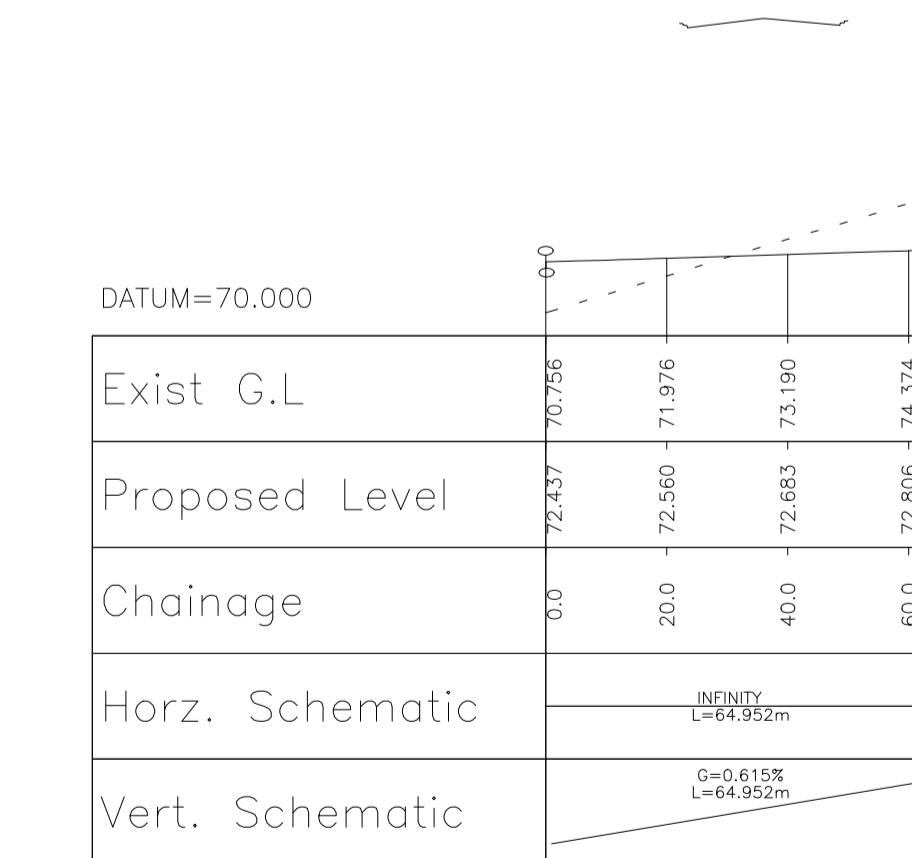
ACCESS ROAD 01 Scale Horiz. 1:1250 Vert. 1:250



MARYBOROUGH TO CARRS HILL LINK Scale Horiz. 1:1250 Vert. 1:250



CARRS HILL SOUTH LINK Scale Horiz. 1:1250 Vert. 1:250



CARRS HILL CENTRAL LINK Scale Horiz. 1:1250 Vert. 1:250

X:\MCT0597 - N28 Upgrade Scheme - Engineering Consultancy Services\6.0 Drawings\DMCT0597\SR0001-15.dwg

Includes Ordnance Survey Ireland data reproduced under OSI Licence number Cork County Council 2010/2006/ CCMA/ Cork County Council
Unauthorised reproduction infringes Ordnance Survey Ireland and Government of Ireland copyright. © Ordnance Survey Ireland, 2017

Client

Cork County Council
National Roads Office,
Richmond,
Glanmire,
Co. Cork.
Tel. No: (021) 4821046
Fax. No: (021) 4866209

General Notes

- This drawing is the property of RPS Consulting Engineers, it is a confidential document and must not be copied, used, or its content divulged without prior written consent.
- All Levels refer to Ordnance Survey Datum, Malin Head.
- DO NOT SCALE: use figured dimensions only, if in doubt ask.
- Hard copies, dxf and pdf will form a controlled issue of the drawing. All other formats (dwg etc) are deemed to be an uncontrolled issue and any work carried out based on these files is at the recipients own risk. RPS will not accept any responsibility for any errors from the use of these files, either by human error or the recipient, listing of the un-dimensioned measurements, compatibility with the recipients software, and any errors arising when these files are used to aid the recipients drawing production, or setting out on site.

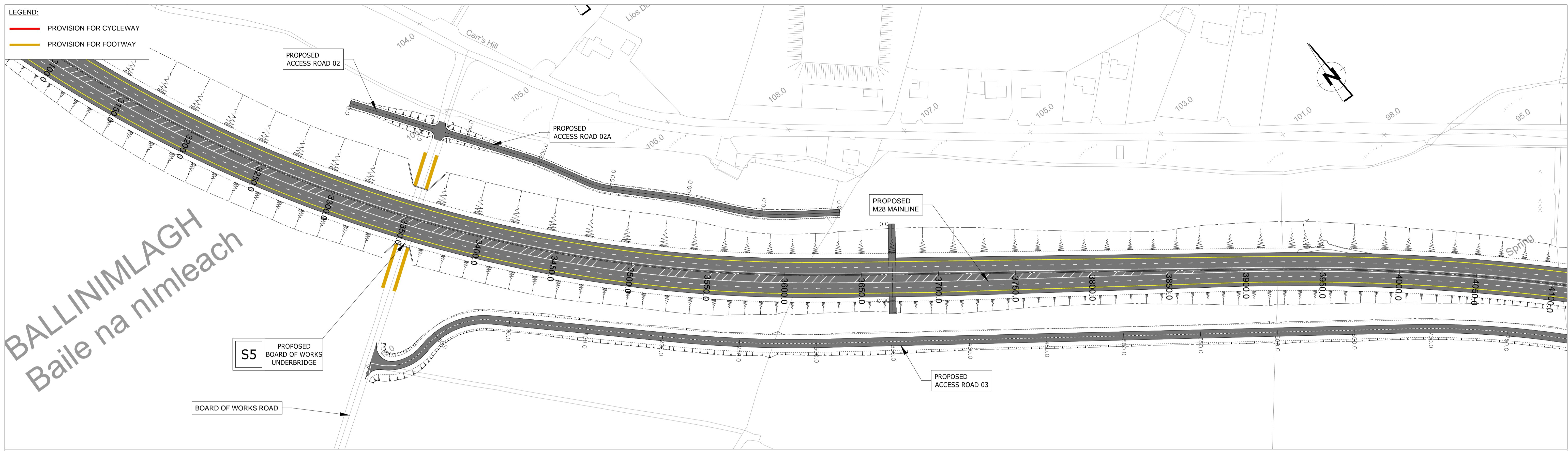
F01	MAY 17	DL	PB	FINAL ISSUE	MM
No.	Date	Dr.	Pb.	Amendment / Issue	App

Innishmore
Ballincollig
Co. Cork
Ireland

T +353 21 4665900
F +353 21 4873742
W www.rpsgroup.com/ireland
E ireland@rpsgroup.com

Drawn	DH	Project	M28 CORK TO RINGASKIDDY PROJECT		
Checked	PB				
Approved	MN				
Date	OCT. 2014	Title	GEOMETRICS		
Scale	1:2500 @ A3		SIDE ROAD GEOMETRICS		
	1:1250 @ A1		SHEET 3 OF 15		
Job No.	MCT0597	File Ref.	MCT0597SR0001-15.dwg	Dwg. No.	SR0003
				Rev.	F01

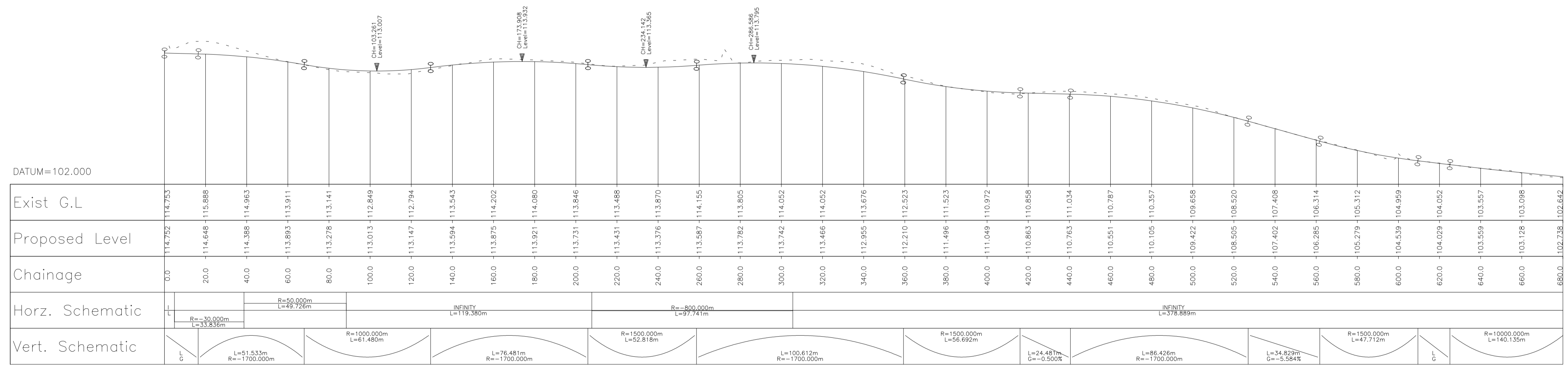
LEGEND:
 PROVISION FOR CYCLEWAY
 PROVISION FOR FOOTWAY



BALLINIMLAGH
 Baile na nImleach

S5 PROPOSED BOARD OF WORKS UNDERBRIDGE

BOARD OF WORKS ROAD



ACCESS ROAD 03 Scale Horiz. 1:1250 Vert. 1:250

X:\MCT0597 - N28 Upgrade Scheme - Engineering Consultancy Services\8.0 Drawings\Drawings\MCT0597\SR0001-15.dwg

Includes Ordnance Survey Ireland data reproduced under OSI Licence number Cork County Council 2010/2006/ CCMA/ Cork County Council
 Unauthorised reproduction infringes Ordnance Survey Ireland and Government of Ireland copyright. © Ordnance Survey Ireland, 2017

Client

Bonneagar Iompair Éireann
 Transport Infrastructure Ireland

Cork County Council
 National Roads Office,
 Richmond,
 Glanmire,
 Co. Cork.
 Tel. No: (021) 4821046
 Fax. No: (021) 4866209

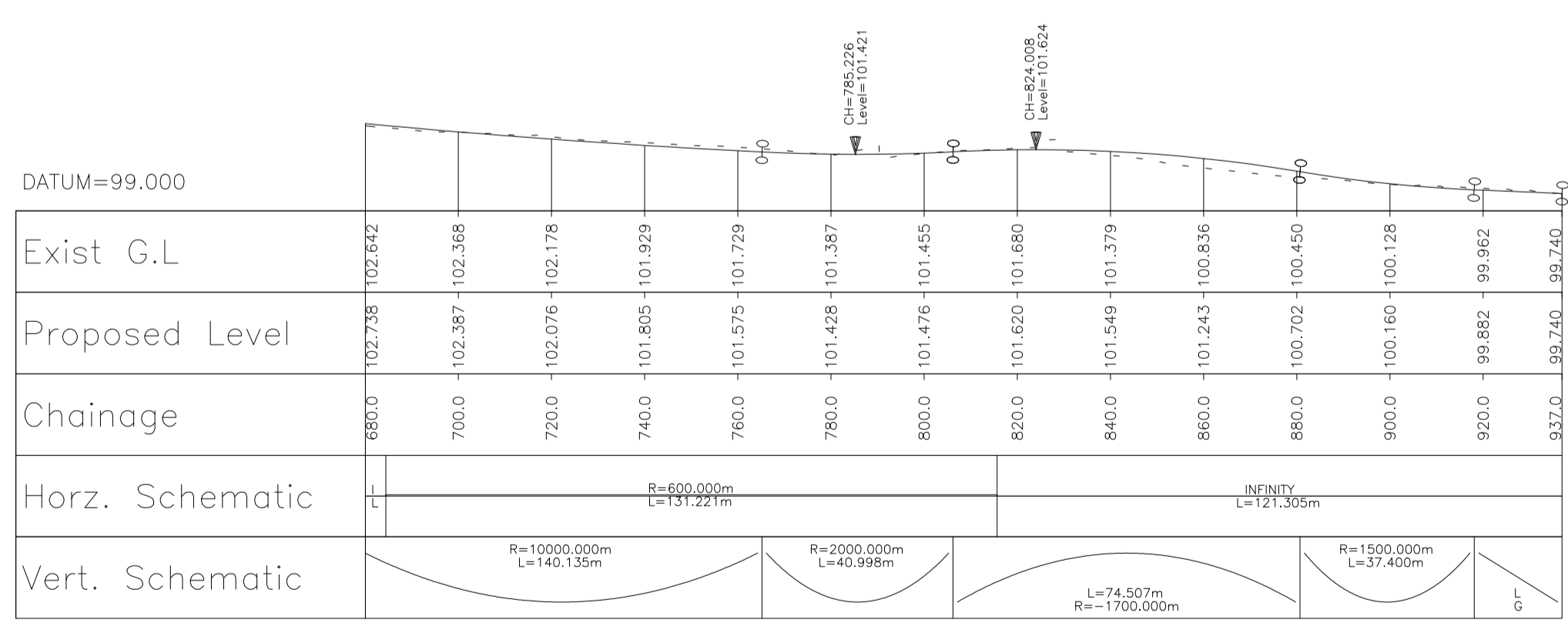
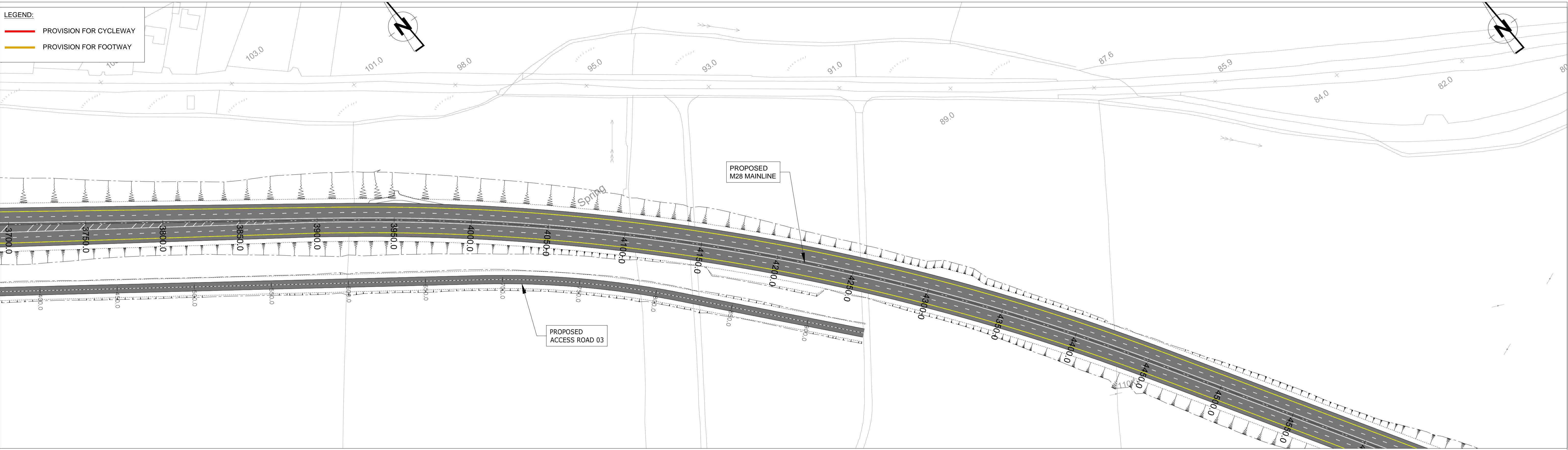
General Notes
 (i) This drawing is the property of RPS Consulting Engineers, it is a confidential document and must not be copied, used, or its content divulged without prior written consent.
 (ii) All Levels refer to Ordnance Survey Datum, Main Head.
 (iii) DO NOT SCALE: use figured dimensions only, if in doubt ask.
 (iv) Hard copies, dwf and pdf will form a controlled issue of the drawing. All other formats (dwg etc) are deemed to be an uncontrolled issue and any work carried out based on these files is at the recipients own risk. RPS will not accept any responsibility for any errors from the use of these files, either by human error by the recipient, listing of the un-dimensioned measurements, compatibility with the recipients software, and any errors arising when these files are used to aid the recipients drawing production, or setting out on site.

No.	Date	By	App	Amendment / Issue
F01	MAY 17	DH	MN	FINAL ISSUE

Innishmore
 Ballincollig
 Co. Cork
 Ireland

T +353 21 4665900
 F +353 21 4873742
 W www.rpsgroup.com/ireland
 E ireland@rpsgroup.com

Drawn	DH	Project	
Checked	PB	M28 CORK TO RINGASKIDDY PROJECT	
Approved	MN		
Date	OCT. 2014		
Scale	1:2500 @ A3 1:1250 @ A1	Title	GEOMETRICS SIDE ROAD GEOMETRICS SHEET 4 OF 15
Job No.	MCT0597	File Ref.	MCT0597SR0001-15.dwg
		Drg. No.	SR0004
		Rev.	F01



ACCESS ROAD 03 Scale Horiz. 1:1250 Vert. 1:250

X:\MCT0597 - N28 Upgrade Scheme - Engineering Consultancy Services\6.0 Drawings\Dg\MCT0597\SR0001-15.dwg

Includes Ordnance Survey Ireland data reproduced under OSI Licence number Cork County Council 2010/2006/ CCMA/ Cork County Council
 Unauthorised reproduction infringes Ordnance Survey Ireland and Government of Ireland copyright. © Ordnance Survey Ireland, 2017

Client




Cork County Council
 National Roads Office,
 Richmond,
 Glanmire,
 Co. Cork. Tel. No: (021) 4821046
 Fax. No: (021) 4866209

General Notes

- This drawing is the property of RPS Consulting Engineers, it is a confidential document and must not be copied, used, or its content divulged without prior written consent.
- All Levels refer to Ordnance Survey Datum, Malin Head.
- DO NOT SCALE. Use figured dimensions only. If in doubt ask.
- Hard copies, dwf and pdf will form a controlled issue of the drawing. All other formats (dwg etc) are deemed to be an uncontrolled issue and any work carried out based on these files is at the recipients own risk. RPS will not accept any responsibility for any errors from the use of these files, either by human error by the recipient, listing of the un-dimensioned measurements, compatibility with the recipients software, and any errors arising when these files are used to aid the recipients drawing production, or setting out on site.

No.	Date	By	App	Amendment / Issue
F01	MAY 17	DH	MN	FINAL ISSUE

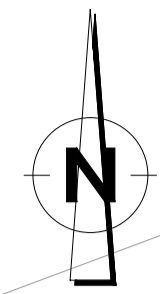
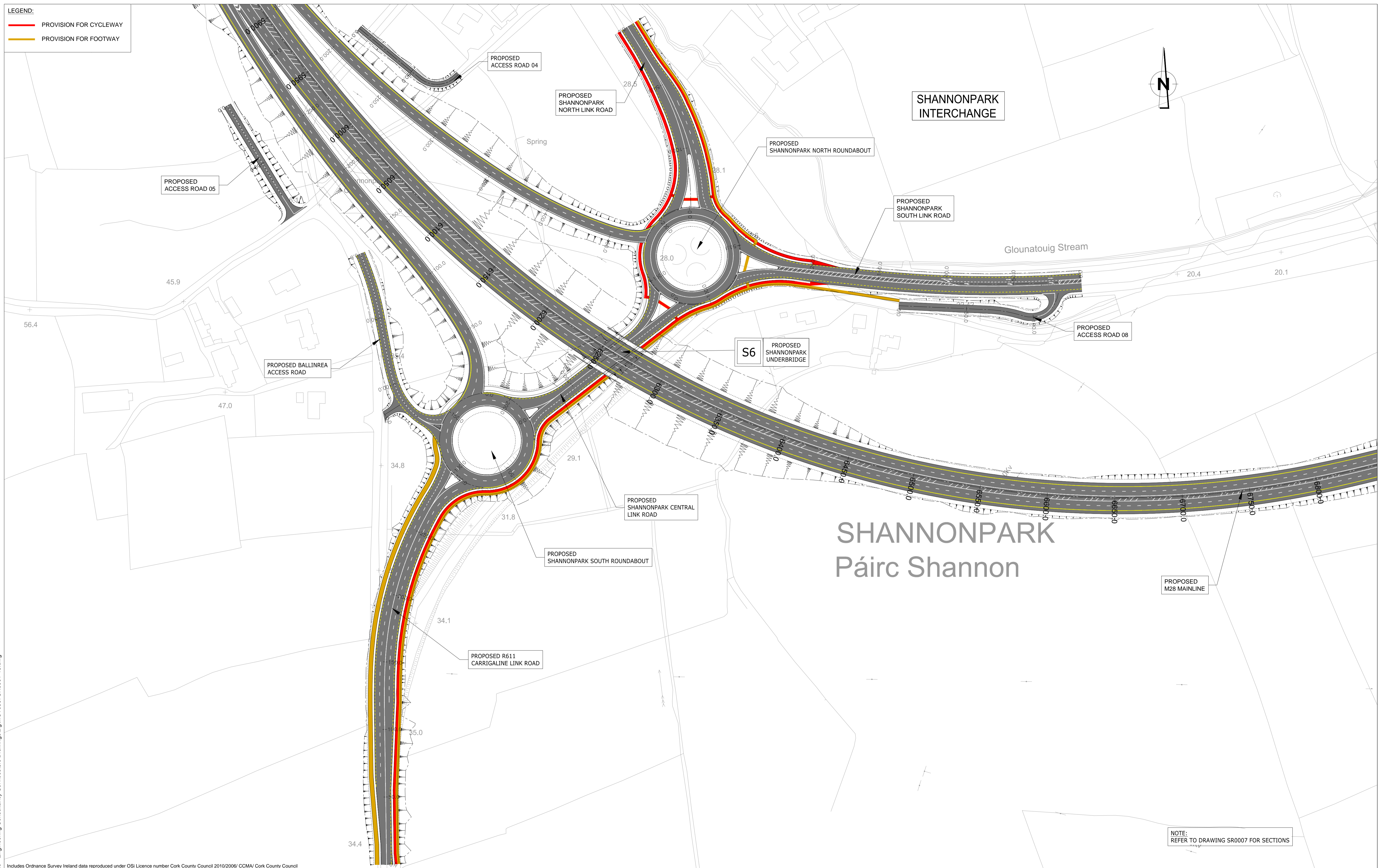


Innishmore
 Ballincollig
 Co. Cork
 Ireland

T +353 21 4665900
 F +353 21 4873742
 W www.rpsgroup.com/ireland
 E ireland@rpsgroup.com

Drawn	DH	Project	M28 CORK TO RINGASKIDDY PROJECT	
Checked	PB			
Approved	MN			
Date	OCT. 2014	Title	GEOMETRICS	
Scale	1:2500 @ A3		SIDE ROAD GEOMETRICS	
	1:1250 @ A1		SHEET 5 OF 15	
Job No.	MCT0597	File Ref.	MCT0597SR0001-15.dwg	Drg. No. SR0005
				Rev. F01

LEGEND:
 — PROVISION FOR CYCLEWAY
 — PROVISION FOR FOOTWAY



SHANNONPARK Páirc Shannon

NOTE:
REFER TO DRAWING SR0007 FOR SECTIONS


X:\MCT0597 - N28 Upgrade Scheme - Engineering Consultancy Services\6.0 Drawings\Dg\MCT0597\SR0001-15.dwg

Includes Ordnance Survey Ireland data reproduced under OSI Licence number Cork County Council 2010/2006/ CCMA/ Cork County Council
 Unauthorised reproduction infringes Ordnance Survey Ireland and Government of Ireland copyright. © Ordnance Survey Ireland, 2017

Client



TIIV
 Bonneagar Iompair Éireann
 Transport Infrastructure Ireland



Cork County Council
 National Roads Office,
 Richmond,
 Glanmire,
 Co. Cork.
 Tel. No: (021) 4821046
 Fax. No: (021) 4866209

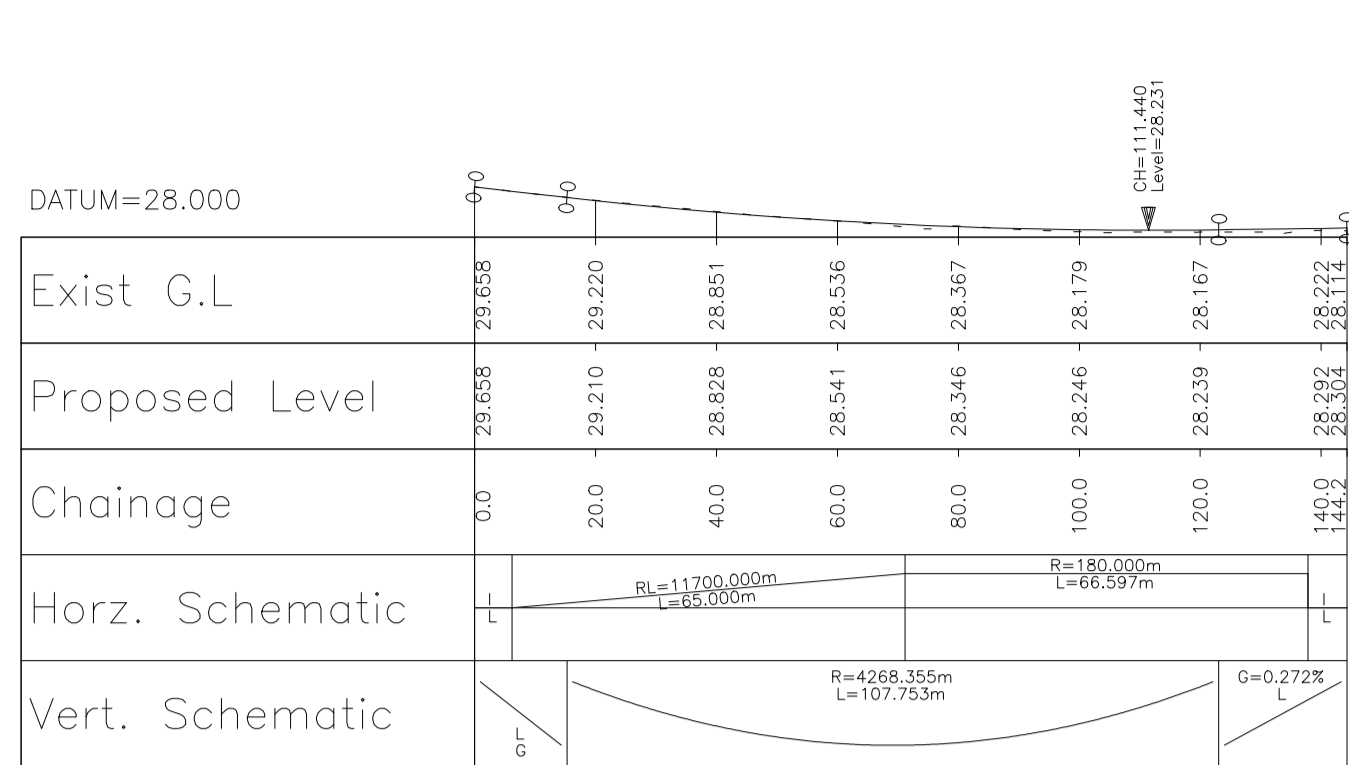
General Notes
 (i) This drawing is the property of RPS Consulting Engineers, it is a confidential document and must not be copied, used, or its content divulged without prior written consent.
 (ii) All Levels refer to Ordnance Survey Datum, Malin Head.
 (iii) DO NOT SCALE, use figured dimensions only, if in doubt ask.
 (iv) Hard copies, dwf and pdf will form a controlled issue of the drawing. All other formats (dwg etc) are deemed to be an uncontrolled issue and any work carried out based on these files is at the recipients own risk. RPS will not accept any responsibility for any errors from the use of these files, either by human error by the recipient, listing of the un-dimensioned measurements, compatibility with the recipients software, and any errors arising when these files are used to aid the recipients drawing production, or setting out on site.

No.	Date	By	App	Amendment / Issue
F01	DEC.14	DH	MN	FINAL ISSUE

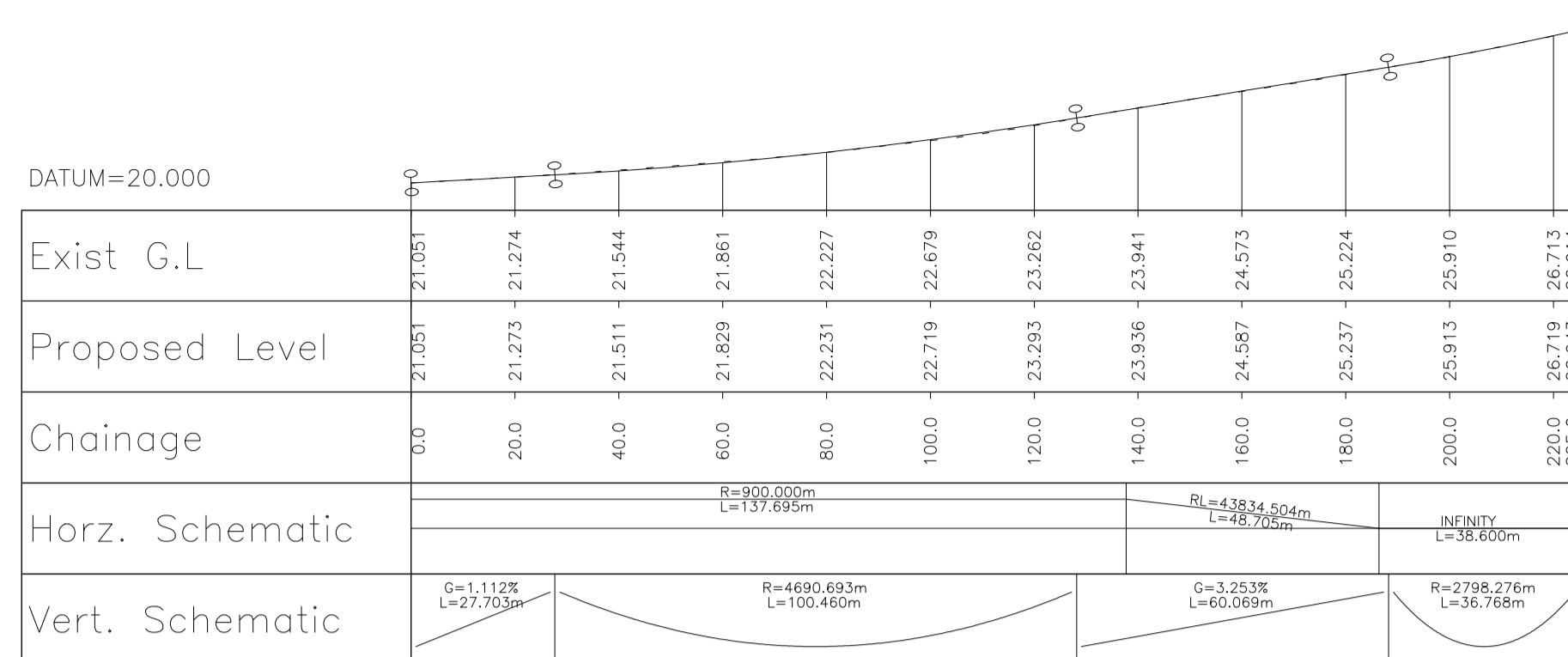


RPS
 Innishmore
 Ballincollig
 Co. Cork
 Ireland
 T +353 21 4665900
 F +353 21 4873742
 W www.rpsgroup.com/ireland
 E ireland@rpsgroup.com

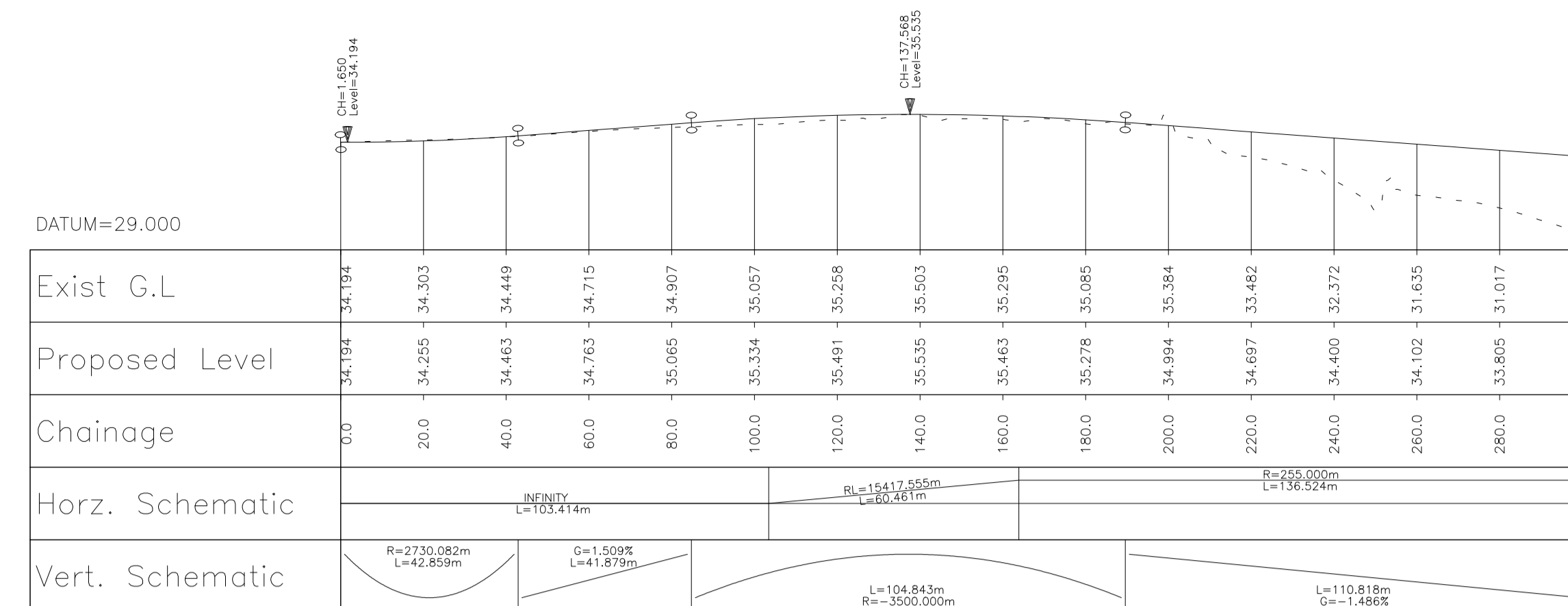
Drawn	DH	Project	M28 CORK TO RINGASKIDDY PROJECT		
Checked	PB	Approved	MN		
Date	OCT. 2014	Title	GEOMETRICS		
Scale	1:2500 @ A3		SIDE ROAD GEOMETRICS		
	1:1250 @ A1		SHEET 6 OF 15		
Job No.	MCT0597	File Ref.	MCT0597SR0001-15.dwg	Drg. No.	SR0006
Rev.	F01				



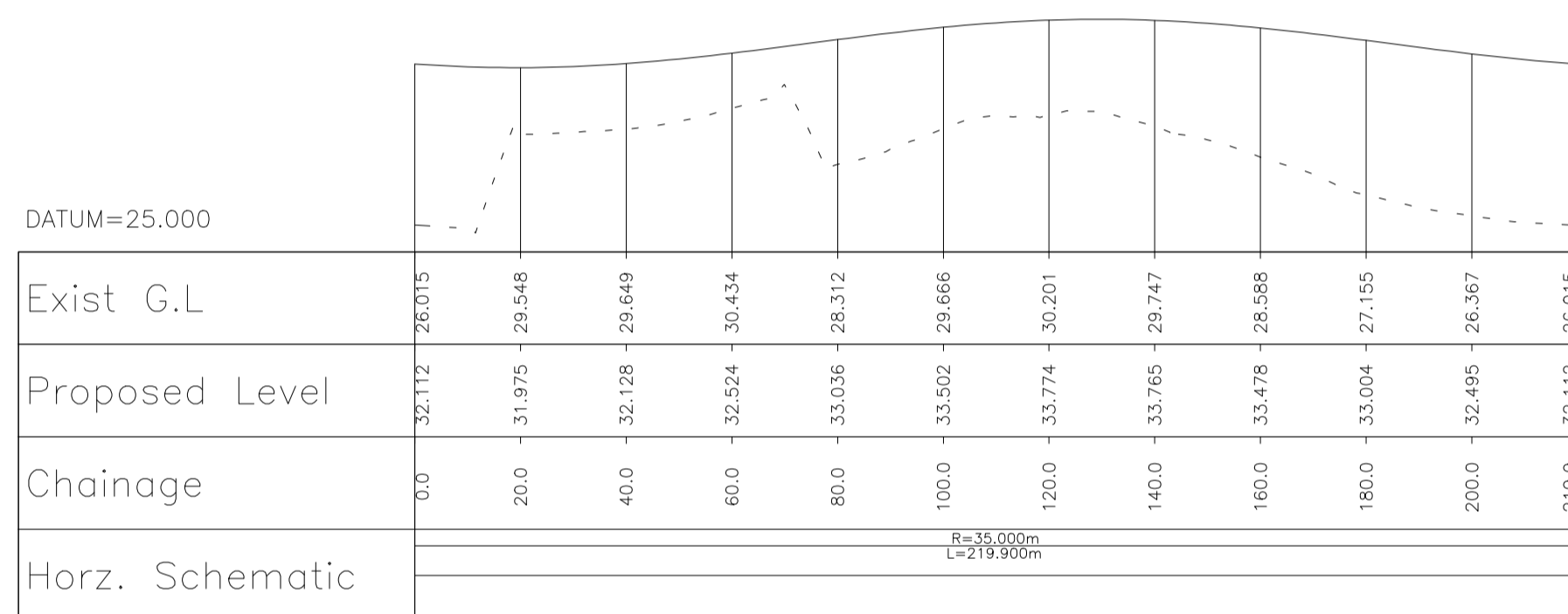
SHANNONPARK NORTH LINK Scale Horiz. 1:1250 Vert. 1:250



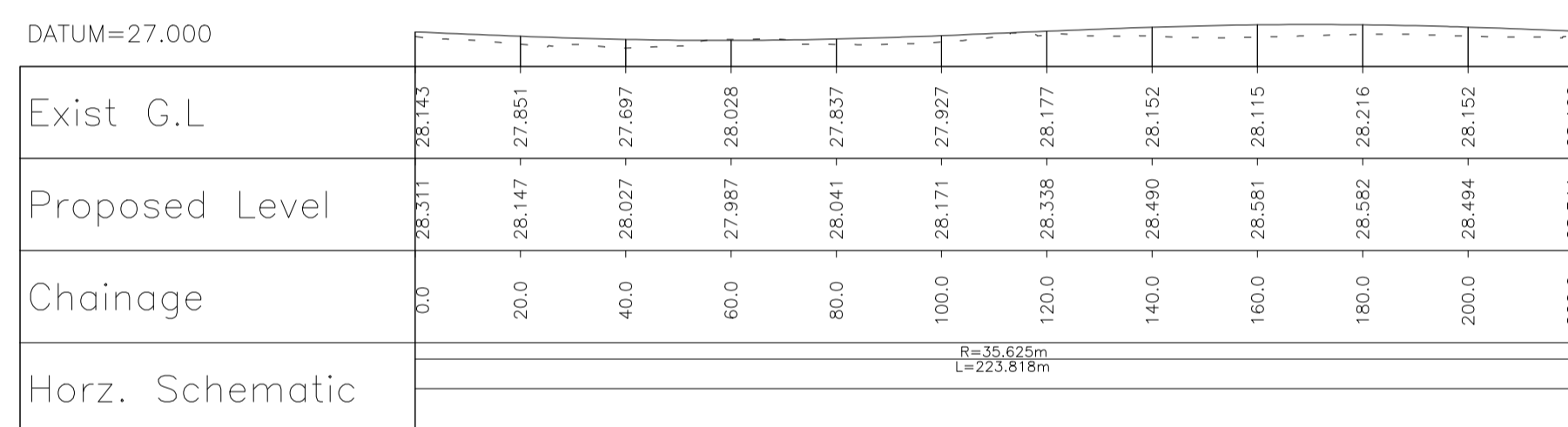
SHANNON PARK SOUTH LINK Scale Horiz. 1:1250 Vert. 1:250



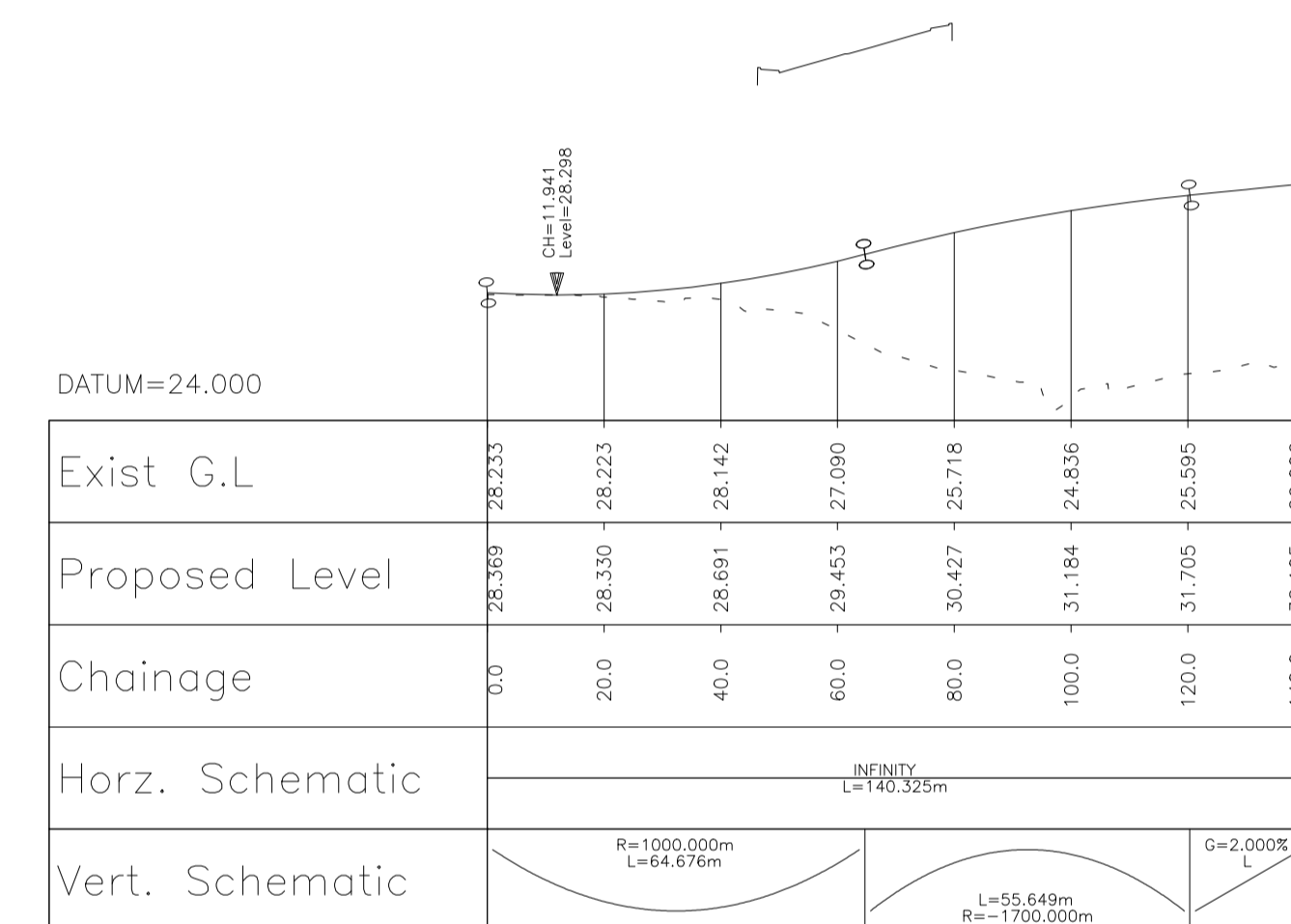
SHANNONPARK R611 CARRIGALINE LINK Scale Horiz. 1:1250 Vert. 1:250



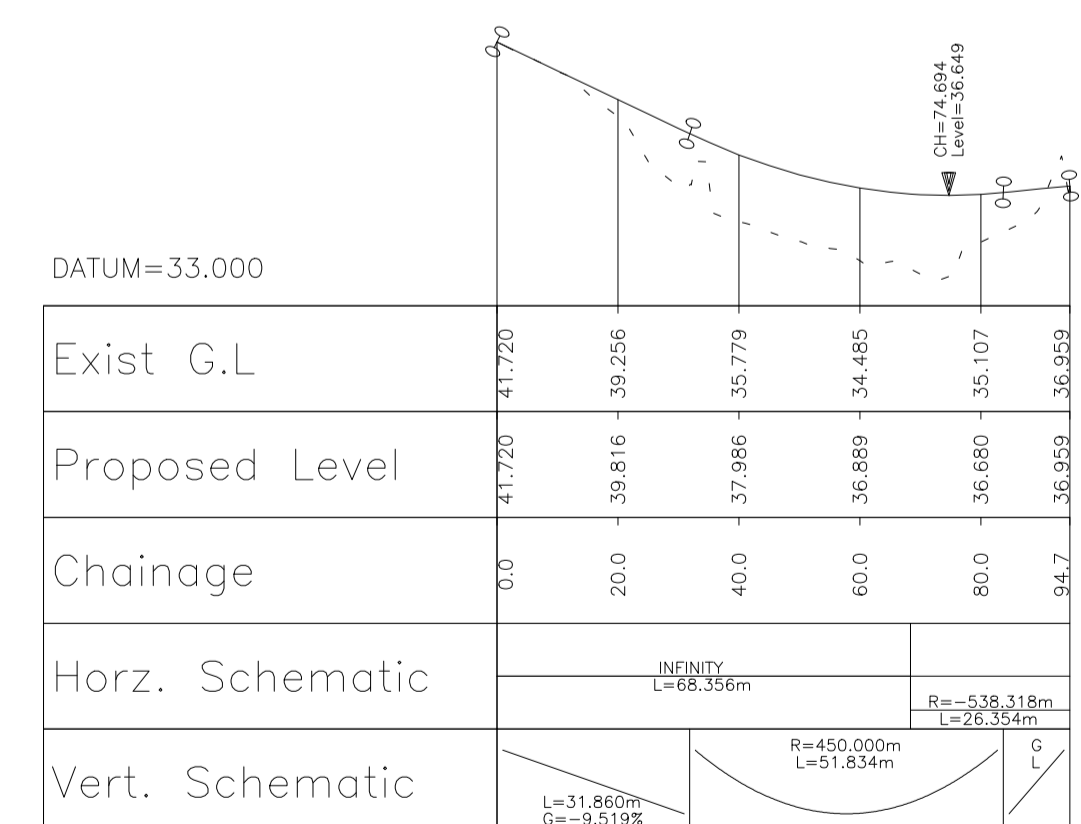
SHANNONPARK SOUTH ROUNDABOUT Scale Horiz. 1:1250 Vert. 1:250



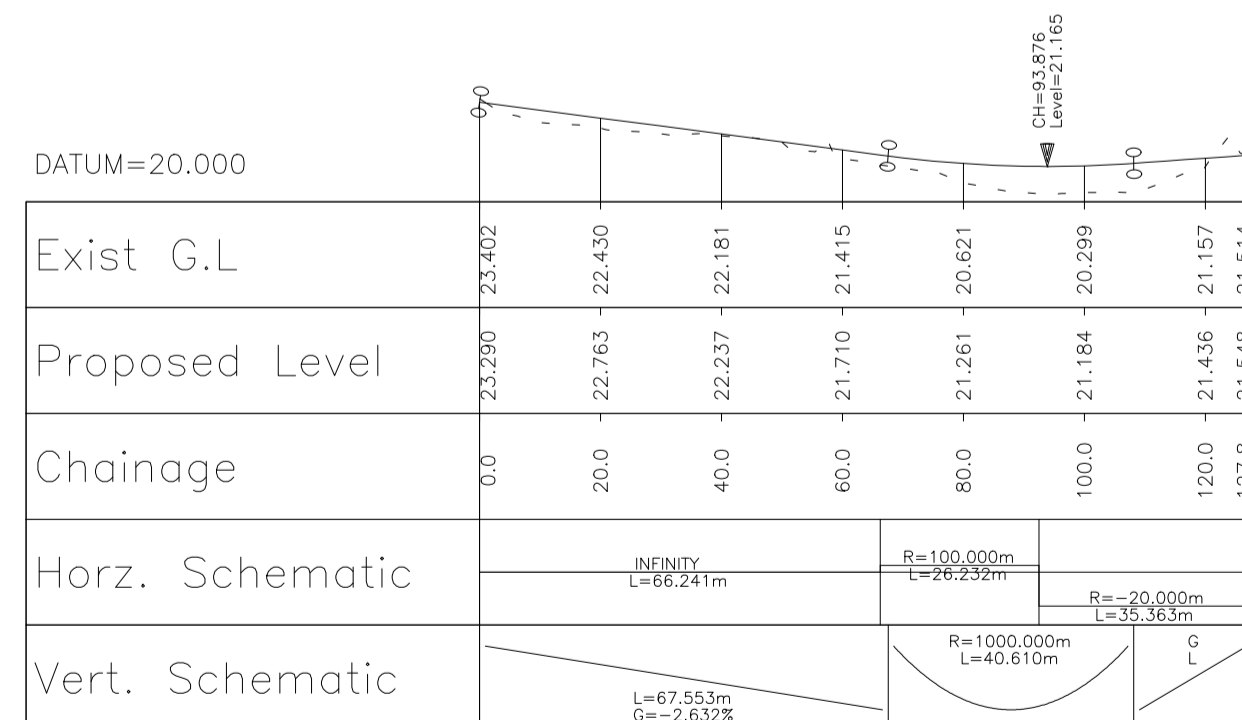
SHANNONPARK NORTH ROUNDABOUT Scale Horiz. 1:1250 Vert. 1:250



SHANNONPARK CENTRAL LINK Scale Horiz. 1:1250 Vert. 1:250



ACCESS ROAD 05 Scale Horiz. 1:1250 Vert. 1:250



ACCESS ROAD 08 Scale Horiz. 1:1250 Vert. 1:250



BALLINREA ACCESS ROAD Scale Horiz. 1:1250 Vert. 1:250


X:\MCT0597 - N28 Upgrade Scheme - Engineering Consultancy Services\6.0 Drawings\DMCT0597\SR0001-15.dwg

Includes Ordnance Survey Ireland data reproduced under OSI Licence number Cork County Council 2010/2006/ CCMA/ Cork County Council
Unauthorised reproduction infringes Ordnance Survey Ireland and Government of Ireland copyright. © Ordnance Survey Ireland, 2017

Client



TII
Bonneagar Iompair Éireann
Transport Infrastructure Ireland



Cork County Council
National Roads Office,
Richmond,
Glanmire,
Co. Cork.
Tel. No: (021) 4821046
Fax. No: (021) 4866209

General Notes
(i) This drawing is the property of RPS Consulting Engineers, it is a confidential document and must not be copied, used, or its content divulged without prior written consent.
(ii) All Levels refer to Ordnance Survey Datum, Malin Head.
(iii) DO NOT SCALE. Use figured dimensions only, if in doubt ask.
(iv) Hard copies, dwf and pdf will form a controlled issue of the drawing. All other formats (dwg etc) are deemed to be an uncontrolled issue and any work carried out based on these files is at the recipients own risk. RPS will not accept any responsibility for any errors from the use of these files, either by human error by the recipient, listing of the un-dimensioned measurements, compatibility with the recipients software, and any errors arising when these files are used to aid the recipients drawing production, or setting out on site.

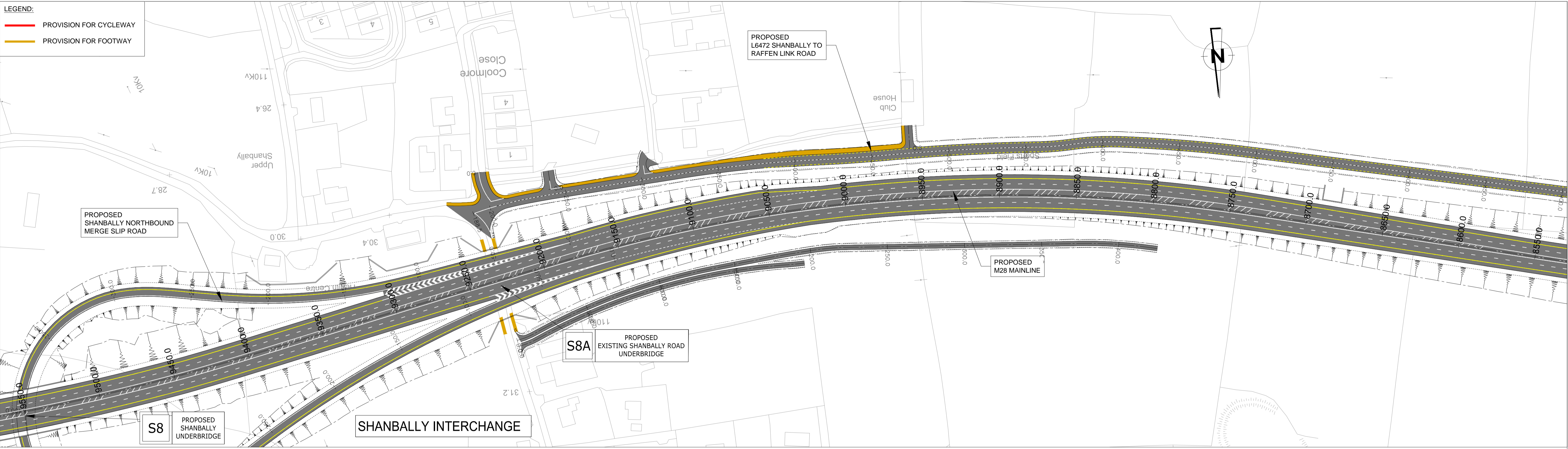
F01	DEC.14	DP	FINAL ISSUE	MM
No.	Date	Dr/Chk	Amendment / Issue	App



RPS
Innishmore
Ballincollig
Co. Cork
Ireland
T +353 21 4665900
F +353 21 4873742
W www.rpsgroup.com/ireland
E ireland@rpsgroup.com

Drawn	DH	Project	M28 CORK TO RINGASKIDDY PROJECT		
Checked	PB				
Approved	MN				
Date	OCT. 2014	Title	GEOMETRICS		
Scale	1:2500 @ A3		SIDE ROAD GEOMETRICS		
	1:1250 @ A1		SHEET 7 OF 15		
Job No.	MCT0597	File Ref.	MCT0597SR0001-15.dwg	Drg. No.	SR0007
				Rev.	F01

LEGEND:
 — PROVISION FOR CYCLEWAY
 — PROVISION FOR FOOTWAY




L6472 SHANBALLY TO RAFFEN LINK Scale Horiz. 1:1250 Vert. 1:250


X:\MCT0597 - N28 Upgrade Scheme - Engineering Consultancy Services\8.0 Drawings\DWG\MCT0597SR0001-15.dwg

Includes Ordnance Survey Ireland data reproduced under OSI Licence number Cork County Council 2010/2006/ CCMA/ Cork County Council
 Unauthorised reproduction infringes Ordnance Survey Ireland and Government of Ireland copyright. © Ordnance Survey Ireland, 2017

Client



TIIIP
 Bonneagar Iompair Éireann
 Transport Infrastructure Ireland



Cork County Council
 National Roads Office,
 Richmond,
 Glanmire,
 Co. Cork. Tel. No: (021) 4821046
 Fax. No: (021) 4866209

General Notes

- This drawing is the property of RPS Consulting Engineers, it is a confidential document and must not be copied, used, or its content divulged without prior written consent.
- All Levels refer to Ordnance Survey Datum, Malin Head.
- DO NOT SCALE: use figured dimensions only, if in doubt ask.
- Hard copies, dwf and pdf will form a controlled issue of the drawing. All other formats (dwg etc) are deemed to be an uncontrolled issue and any work carried out based on these files is at the recipients own risk. RPS will not accept any responsibility for any errors from the use of these files, either by human error by the recipient, listing of the un-dimensioned measurements, compatibility with the recipients software, and any errors arising when these files are used to aid the recipients drawing production, or setting out on site.

No.	Date	By	App	Amendment / Issue
F01	MAY 17	DP	MN	FINAL ISSUE

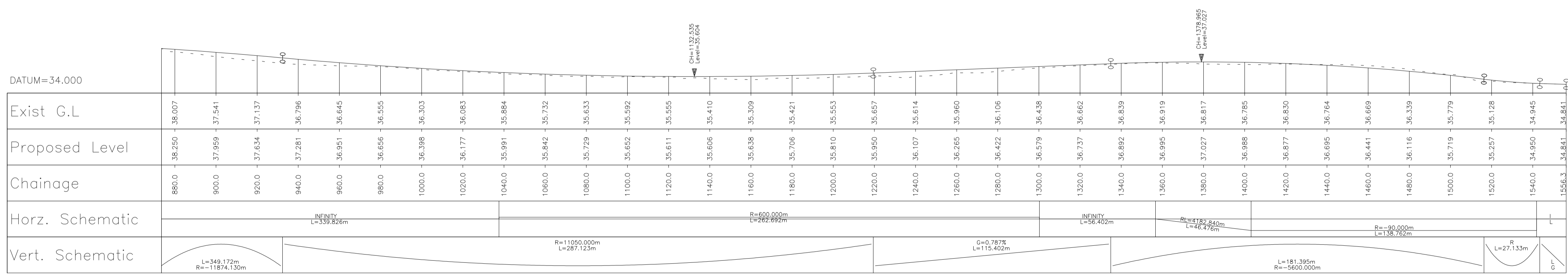
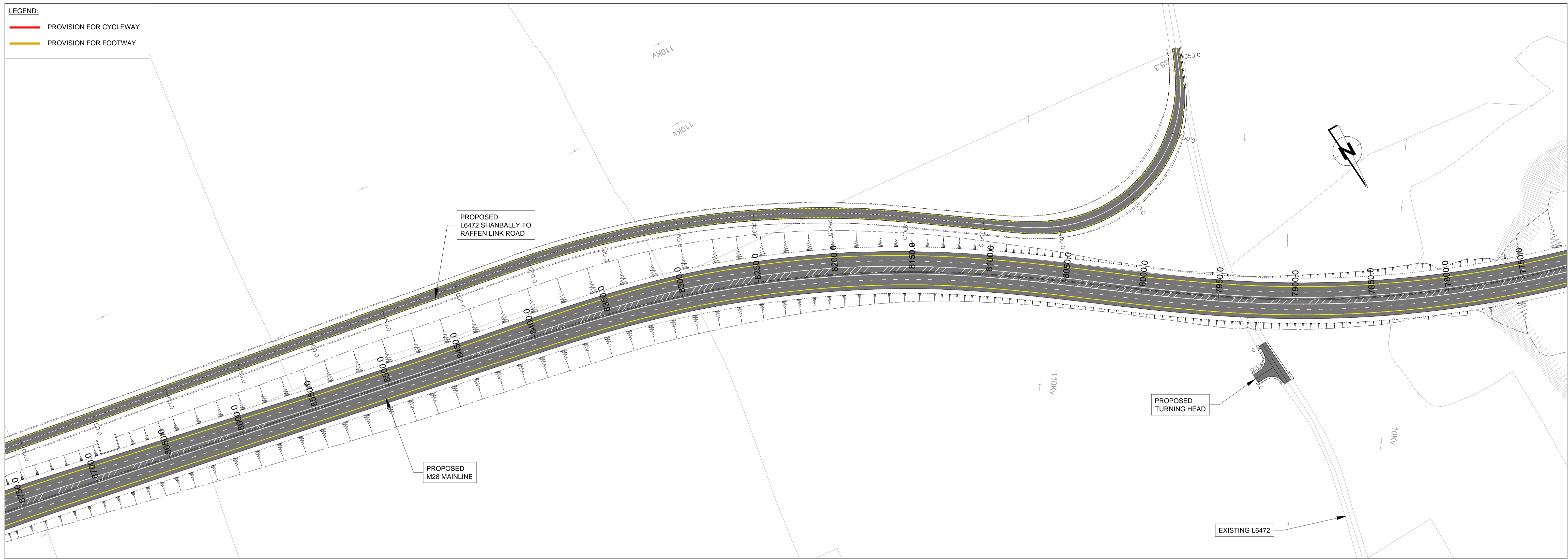


RPS
 Innishmore
 Ballincollig
 Co. Cork
 Ireland

T +353 21 4665900
 F +353 21 4873742
 W www.rpsgroup.com/ireland
 E ireland@rpsgroup.com

Drawn	DH	Project	M28 CORK TO RINGASKIDDY PROJECT		
Checked	PB				
Approved	MN				
Date	OCT. 2014	Title	GEOMETRICS		
Scale	1:2500 @ A3		SIDE ROAD GEOMETRICS		
	1:1250 @ A1		SHEET 8 OF 15		
Job No.	MCT0597	File Ref.	MCT0597SR0001-15.dwg	Drg. No.	SR0008
				Rev.	F01

LEGEND:
 — PROVISION FOR CYCLEWAY
 — PROVISION FOR FOOTWAY



L6472 SHANBALLY TO RAFFIN LINK Scale Horiz. 1:1250 Vert. 1:250

X:\MCT0597 - N28 Upgrade Scheme - Engineering Consultancy Services\6.0 Drawings\DWG\MCT0597\SR0001-15.dwg

Includes Ordnance Survey Ireland data reproduced under OSI Licence number Cork County Council 2010/2006/ CCMA/ Cork County Council
 Unauthorised reproduction infringes Ordnance Survey Ireland and Government of Ireland copyright. © Ordnance Survey Ireland, 2017

TII
 Bonneagar Iompair Éireann
 Transport Infrastructure Ireland

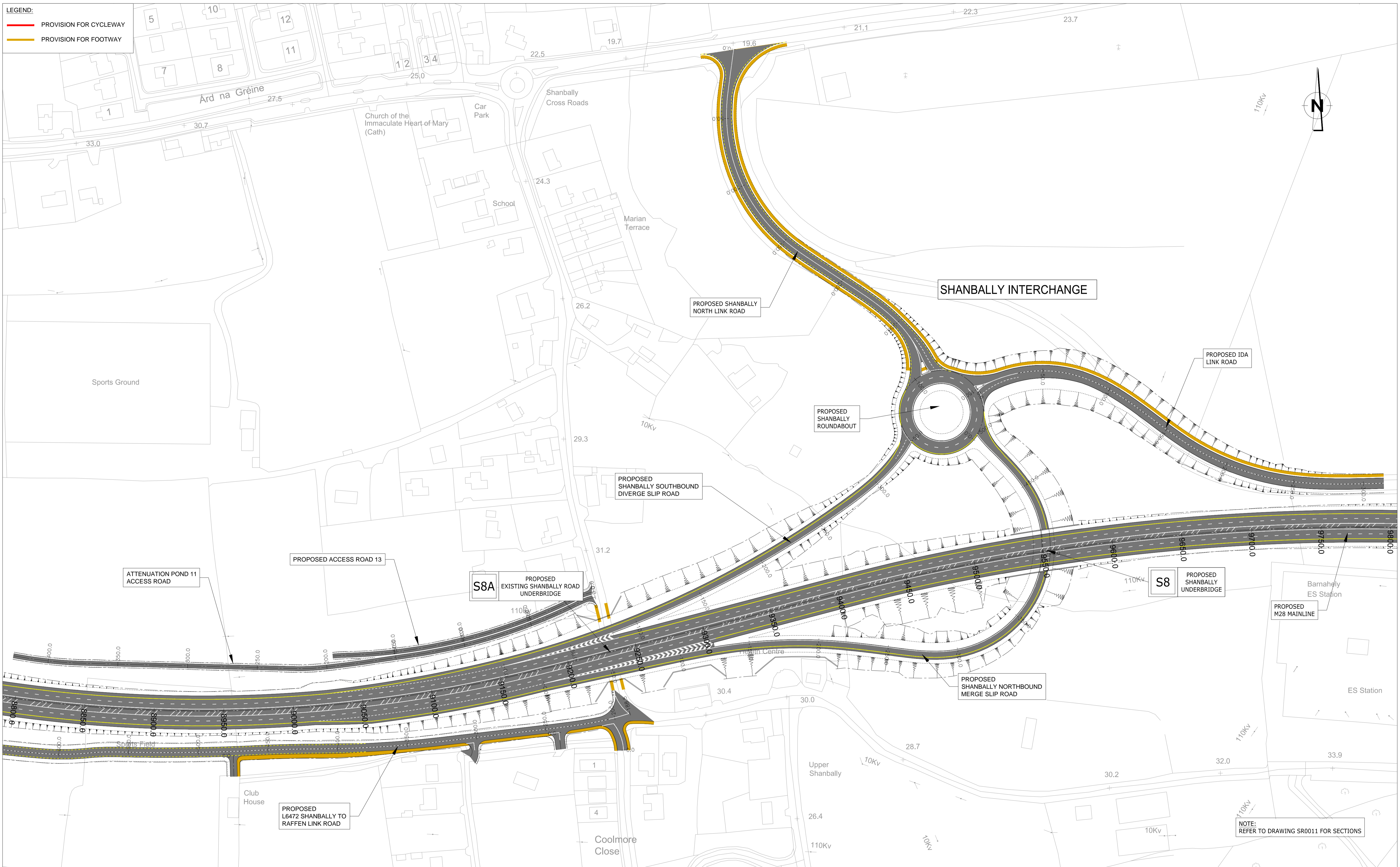
Cork County Council
 National Roads Office,
 Richmond,
 Glanmire,
 Co. Cork.
 Tel. No: (021) 4821046
 Fax. No: (021) 4866209

General Notes
 (i) This drawing is the property of RPS Consulting Engineers, it is a confidential document and must not be copied, used, or its content divulged without prior written consent.
 (ii) All Levels refer to Ordnance Survey Datum, Malin Head.
 (iii) DO NOT SCALE: use figured dimensions only, if in doubt ask.
 (iv) Hard copies, dwf and pdf will form a controlled issue of the drawing. All other formats (dwg etc) are deemed to be an uncontrolled issue and any work carried out based on these files is at the recipients own risk. RPS will not accept any responsibility for any errors from the use of these files, either by human error by the recipient, listing of the un-dimensioned measurements, compatibility with the recipients software, and any errors arising when these files are used to aid the recipients drawing production, or setting out on site.

No.	Date	By	App	Amendment / Issue
F01	MAY 17	DP	MM	FINAL ISSUE

RPS
 Innishmore
 Ballincollig
 Co. Cork
 Ireland
 T +353 21 4665900
 F +353 21 4873742
 W www.rpsgroup.com/ireland
 E ireland@rpsgroup.com

Drawn	DH	Project	M28 CORK TO RINGASKIDDY PROJECT	
Checked	PB			
Approved	MN			
Date	OCT. 2014	Title	GEOMETRICS	
Scale	1:2500 @ A3		SIDE ROAD GEOMETRICS	
	1:1250 @ A1		SHEET 9 OF 15	
Job No.	MCT0597	File Ref.	MCT0597SR0001-15.dwg	Drg. No. SR0009
				Rev. F01



X:\MCT0597 - N28 Upgrade Scheme - Engineering Consultancy Services\6.0 Drawings\DWG\MCT0597\SR0001-15.dwg

Includes Ordnance Survey Ireland data reproduced under OSI Licence number Cork County Council 2010/2006/ CCMA/ Cork County Council
 Unauthorised reproduction infringes Ordnance Survey Ireland and Government of Ireland copyright. © Ordnance Survey Ireland, 2017

Client



TIIV
 Bonneagar Iompair Éireann
 Transport Infrastructure Ireland



Cork County Council
 National Roads Office,
 Richmond,
 Glanmire,
 Co. Cork. Tel. No: (021) 4821046
 Fax. No: (021) 4866209

General Notes

(i) This drawing is the property of RPS Consulting Engineers, it is a confidential document and must not be copied, used, or its content divulged without prior written consent.
 (ii) All Levels refer to Ordnance Survey Datum, Malin Head.
 (iii) DO NOT SCALE, use figured dimensions only, if in doubt ask.
 (iv) Hard copies, dwf and pdf will form a controlled issue of the drawing. All other formats (dwg etc) are deemed to be an uncontrolled issue and any work carried out based on these files is at the recipients own risk. RPS will not accept any responsibility for any errors from the use of these files, either by human error by the recipient, listing of the un-dimensioned measurements, compatibility with the recipients software, and any errors arising when these files are used to aid the recipients drawing production, or setting out on site.

No.	Date	By	App	Amendment / Issue
F01	MAY 17	DL	MN	FINAL ISSUE

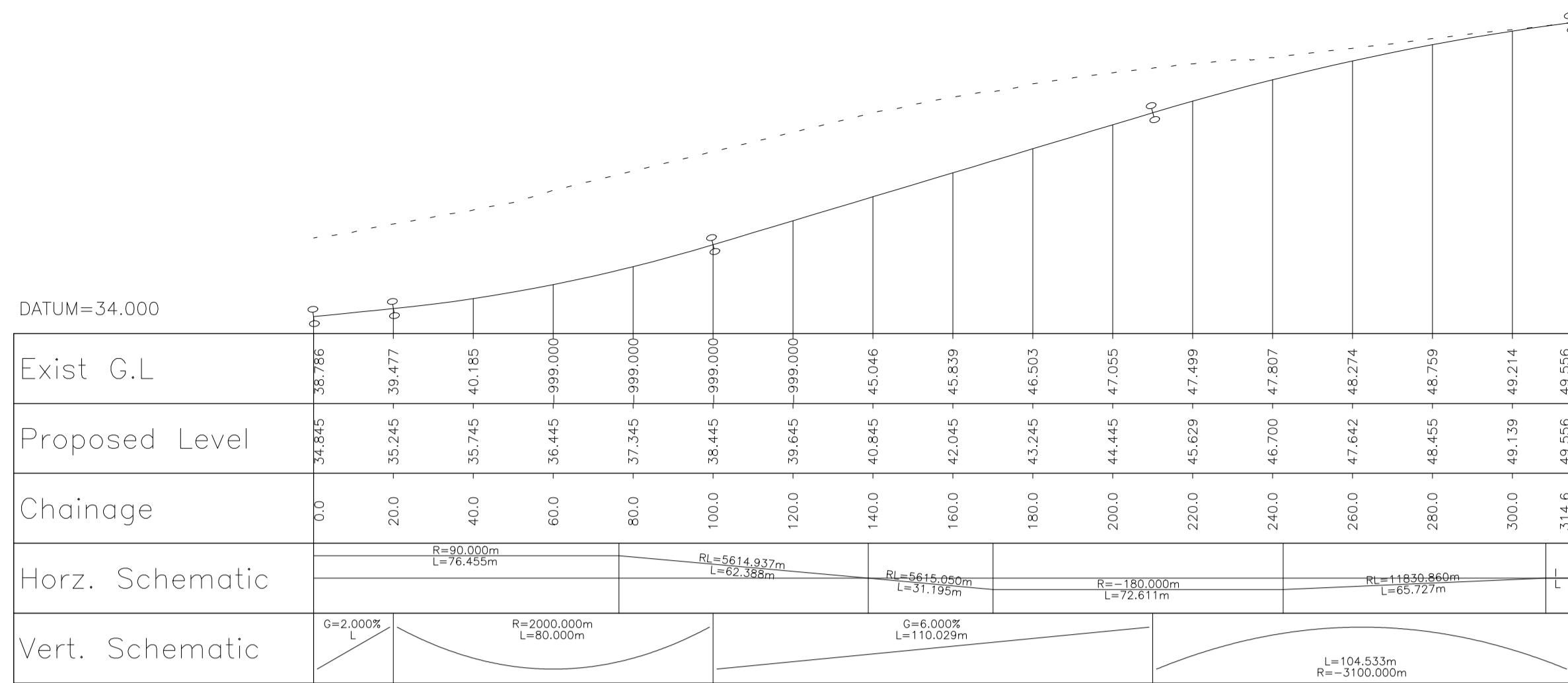


RPS
 Innishmore
 Ballincollig
 Co. Cork
 Ireland

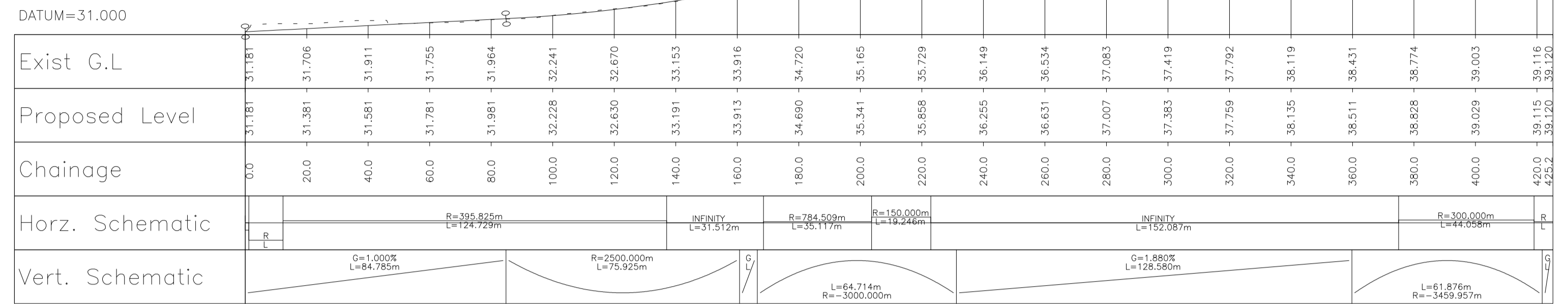
T +353 21 4665900
 F +353 21 4873742
 W www.rpsgroup.com/ireland
 E ireland@rpsgroup.com

Drawn	DH	Project	M28 CORK TO RINGASKIDDY PROJECT		
Checked	PB				
Approved	MN	Title	GEOMETRICS SIDE ROAD GEOMETRICS SHEET 10 OF 15		
Date	OCT. 2014	File Ref.	MCT0597SR0001-15.dwg	Drg. No.	SR0010
Scale	1:2500 @ A3 1:1250 @ A1	Rev.	F01		
Job No.	MCT0597				

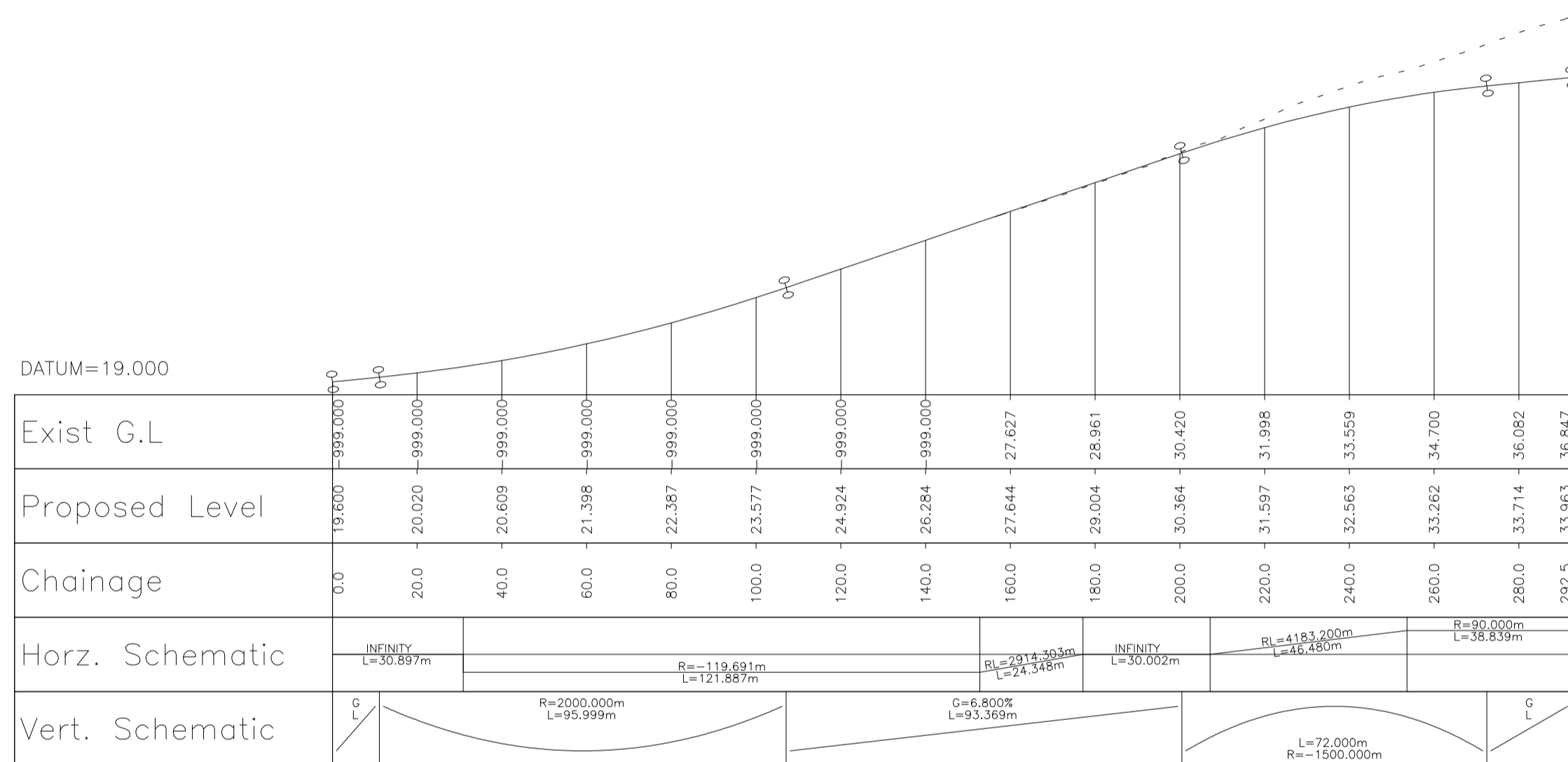
NOTE:
REFER TO DRAWING SR0011 FOR SECTIONS



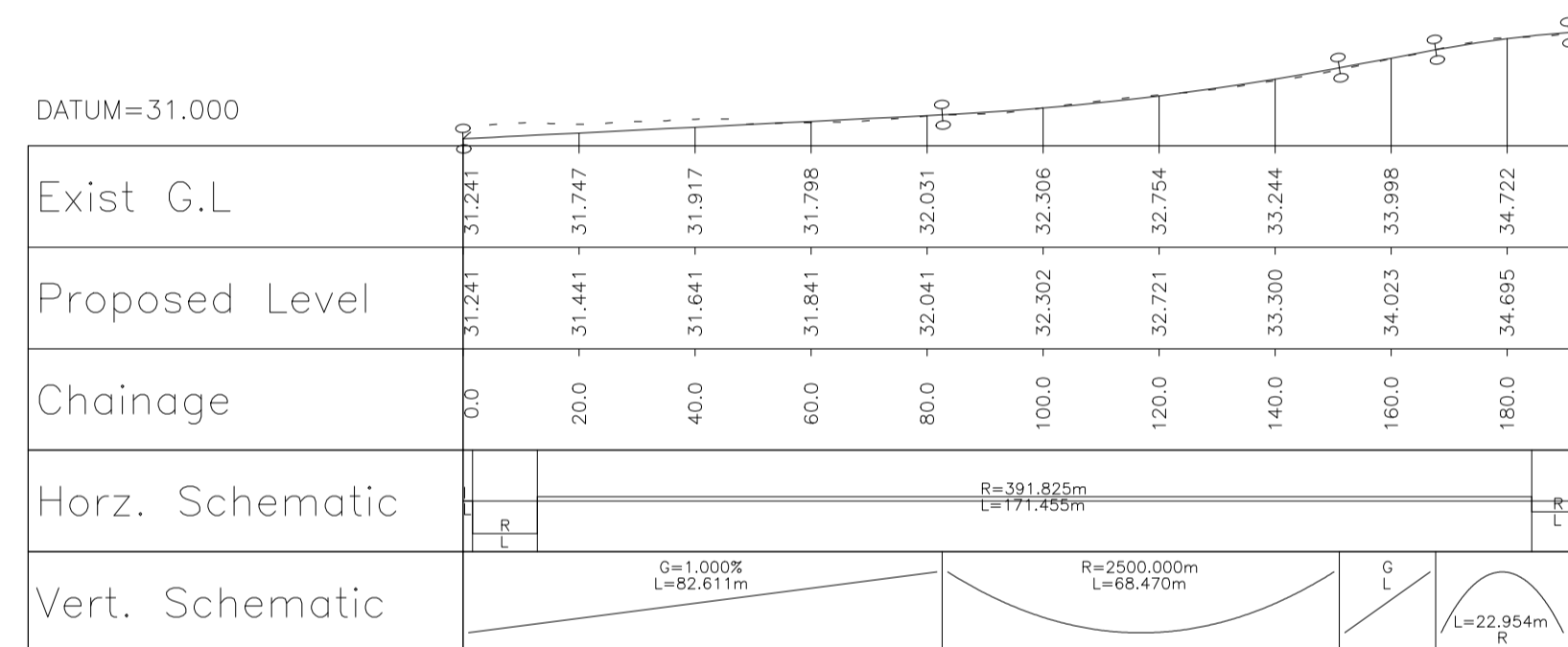
SHANBALLY IDA ROAD LINK Scale Horiz. 1:1250 Vert. 1:250



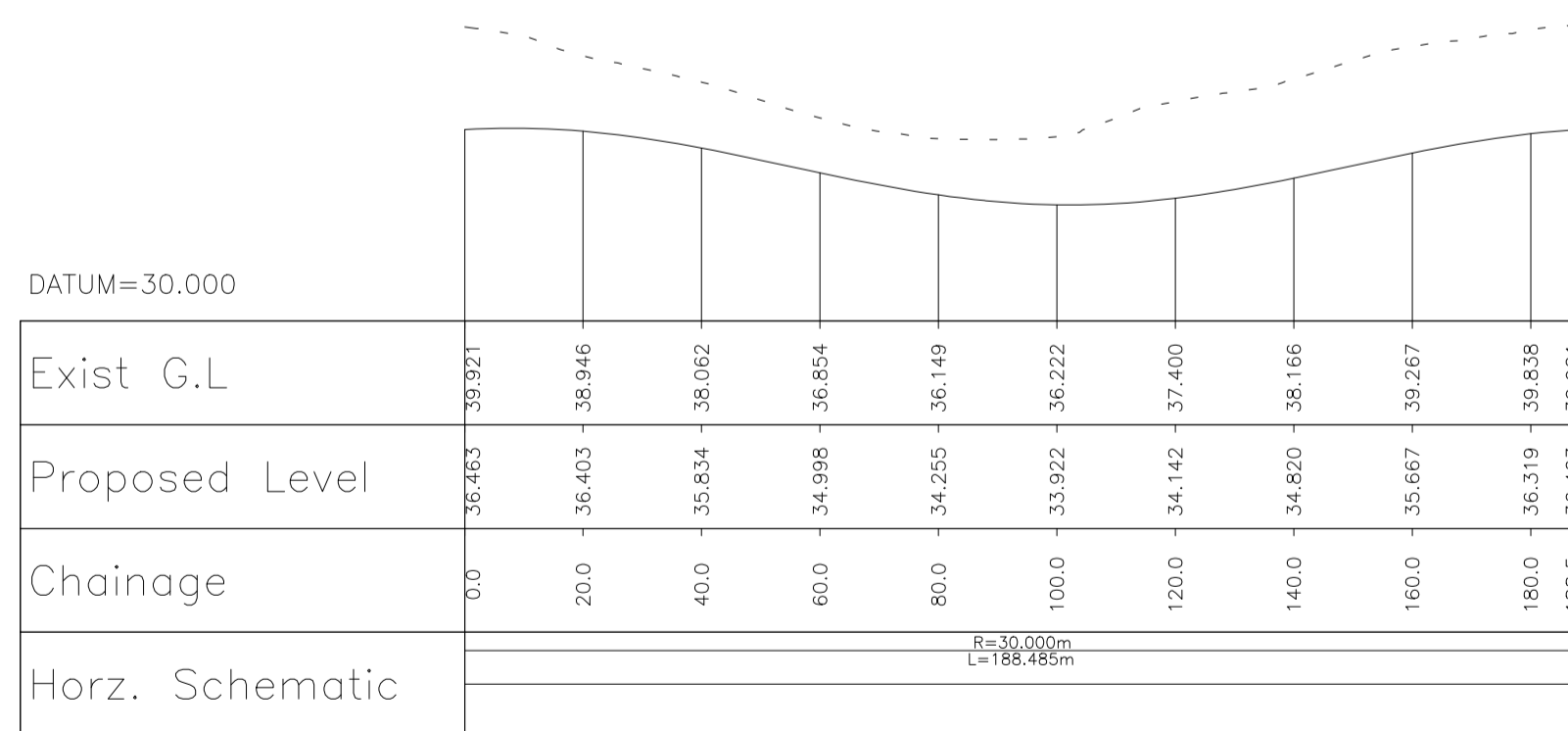
ATTENUATION POND 11 ACCESS Scale Horiz. 1:1250 Vert. 1:250



SHANBALLY NORTHERN LINK Scale Horiz. 1:1250 Vert. 1:250



ACCESS ROAD 13 Scale Horiz. 1:1250 Vert. 1:250



SHANBALLY NORTH ROUNDABOUT Scale Horiz. 1:1250 Vert. 1:250

X:\MCT0597 - N28 Upgrade Scheme - Engineering Consultancy Services\6.0 Drawings\GdMCT0597SR001-15.dwg

Includes Ordnance Survey Ireland data reproduced under OSI Licence number Cork County Council 2010/2006/ CCMA/ Cork County Council
Unauthorised reproduction infringes Ordnance Survey Ireland and Government of Ireland copyright. © Ordnance Survey Ireland, 2017

Client



TIIIP
Bonneagar Iompair Éireann
Transport Infrastructure Ireland



Cork County Council
National Roads Office,
Richmond,
Glanmire,
Co. Cork.
Tel. No: (021) 4821046
Fax. No: (021) 4866209

General Notes

- This drawing is the property of RPS Consulting Engineers, it is a confidential document and must not be copied, used, or its content divulged without prior written consent.
- All Levels refer to Ordnance Survey Datum, Malin Head.
- DO NOT SCALE, use figured dimensions only, if in doubt ask.
- Hard copies, dwf and pdf will form a controlled issue of the drawing. All other formats (dvg etc) are deemed to be an uncontrolled issue and any work carried out based on these files is at the recipients own risk. RPS will not accept any responsibility for any errors from the use of these files, either by human error by the recipient, listing of the un-dimensioned measurements, compatibility with the recipients software, and any errors arising when these files are used to aid the recipients drawing production, or setting out on site.

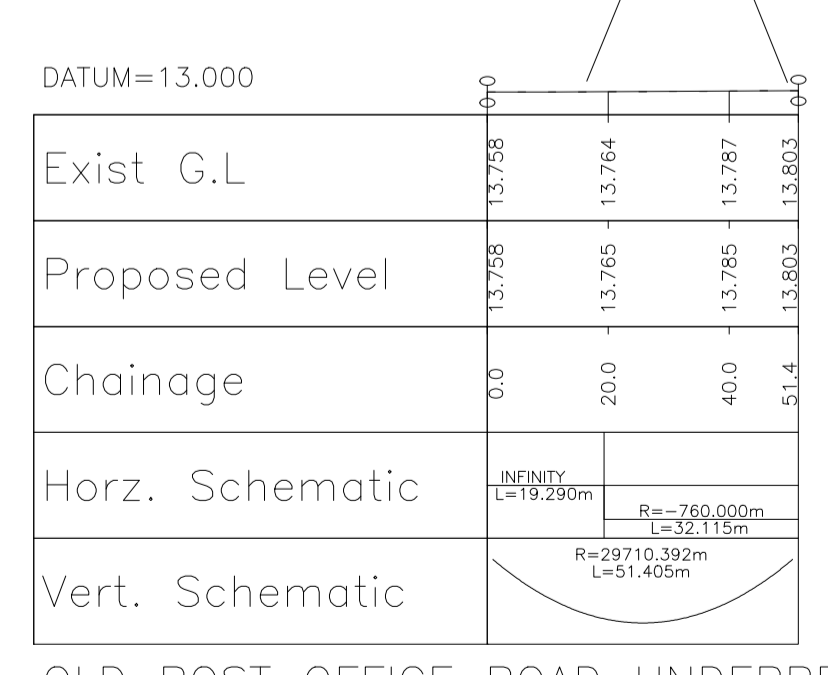
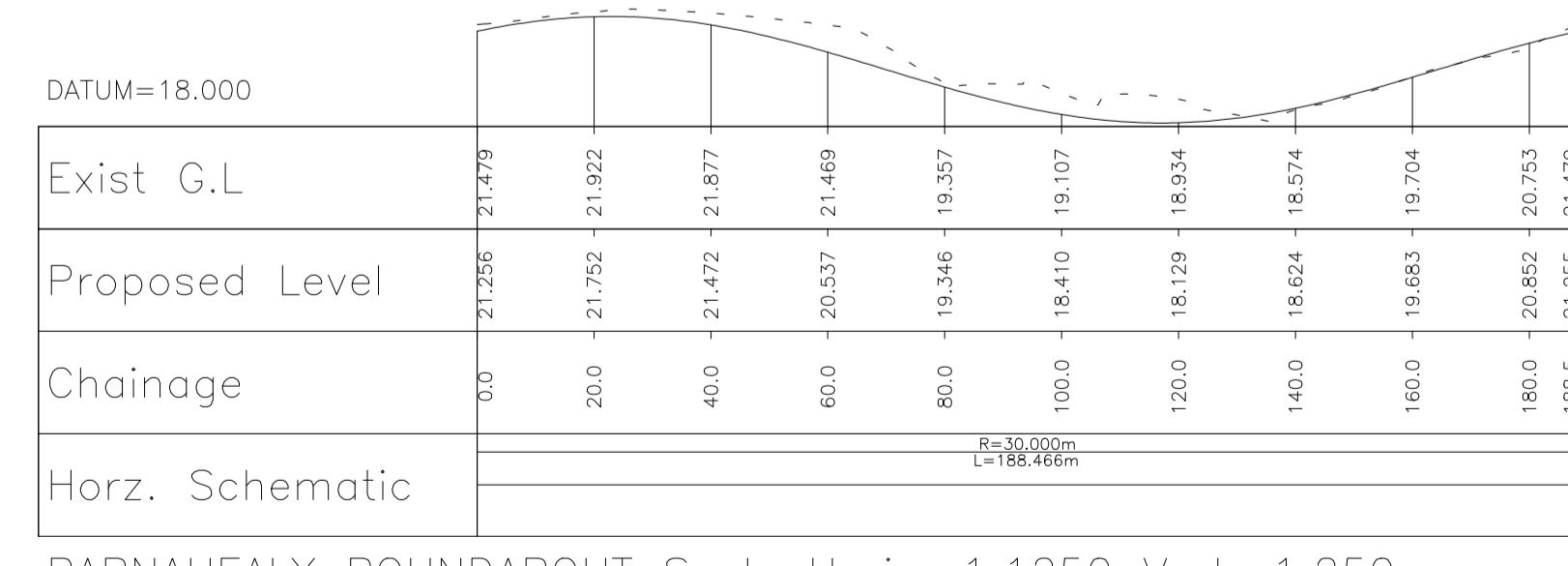
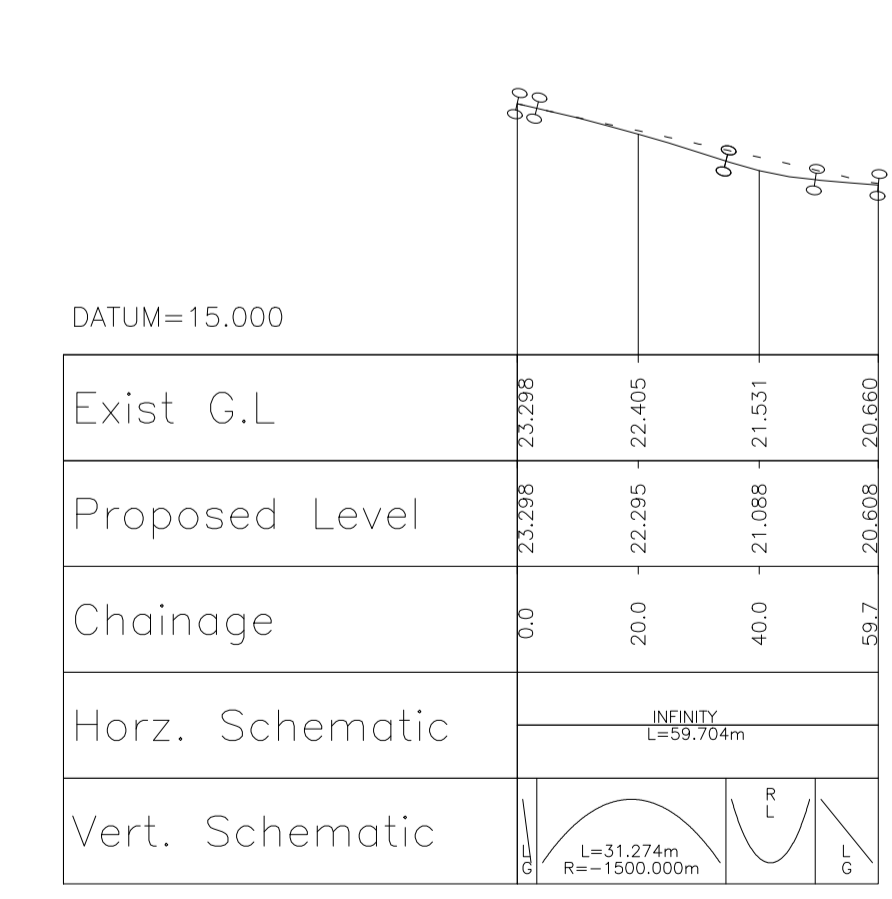
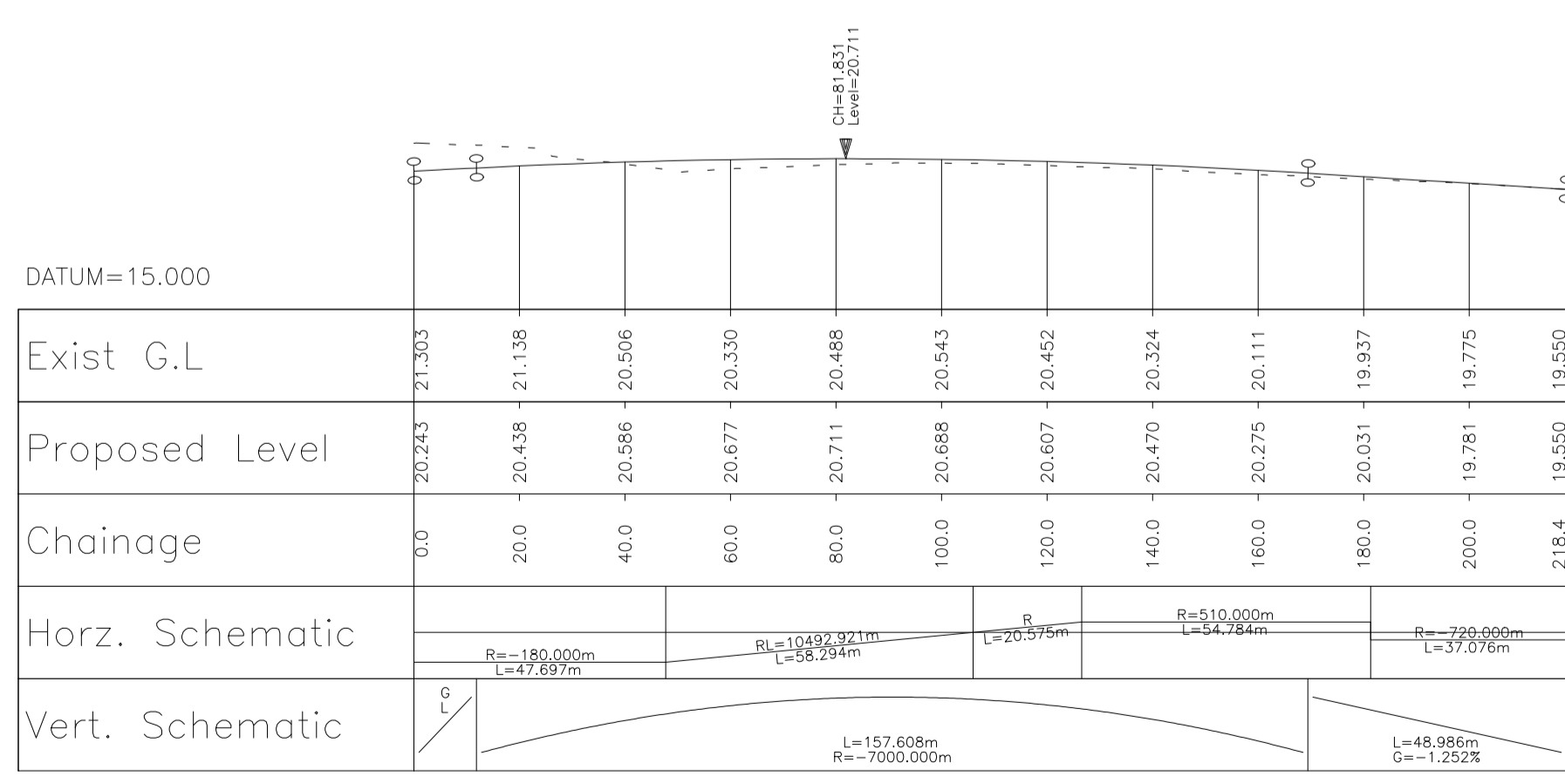
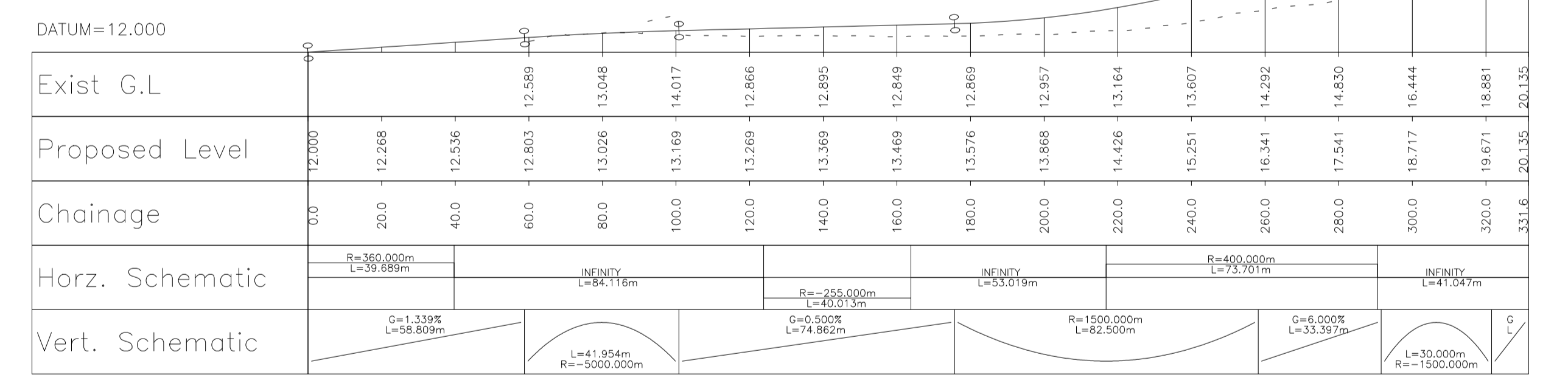
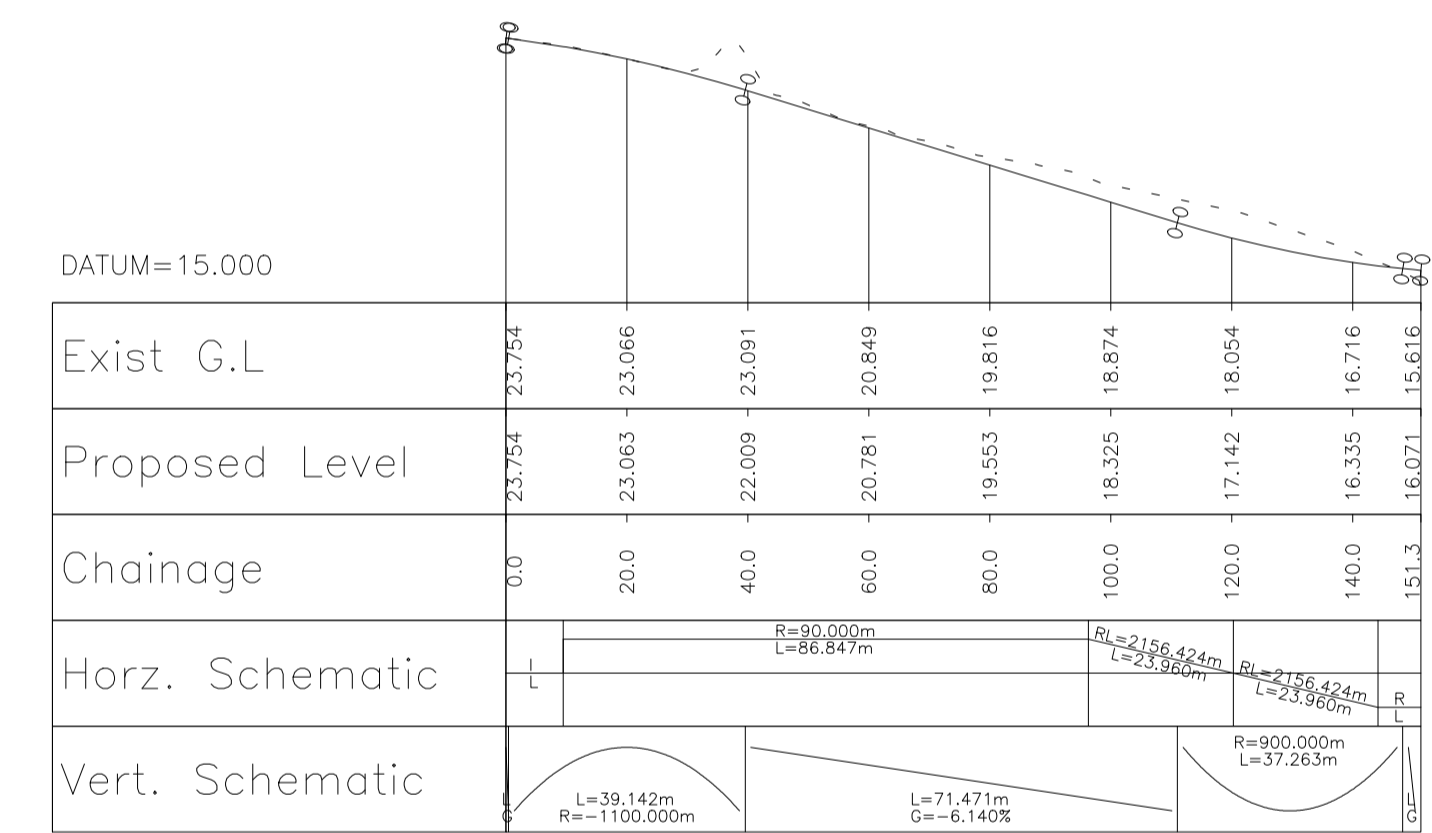
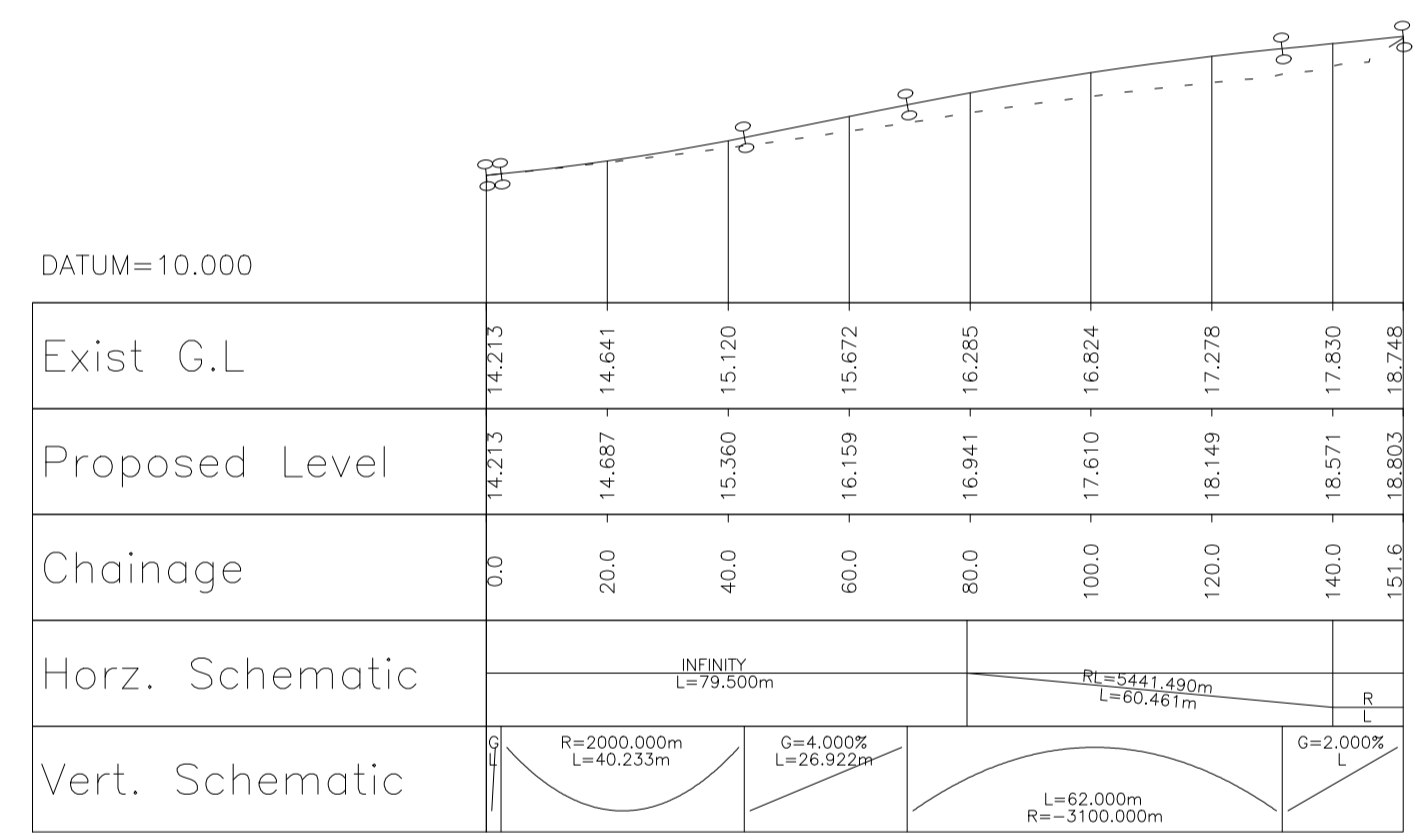
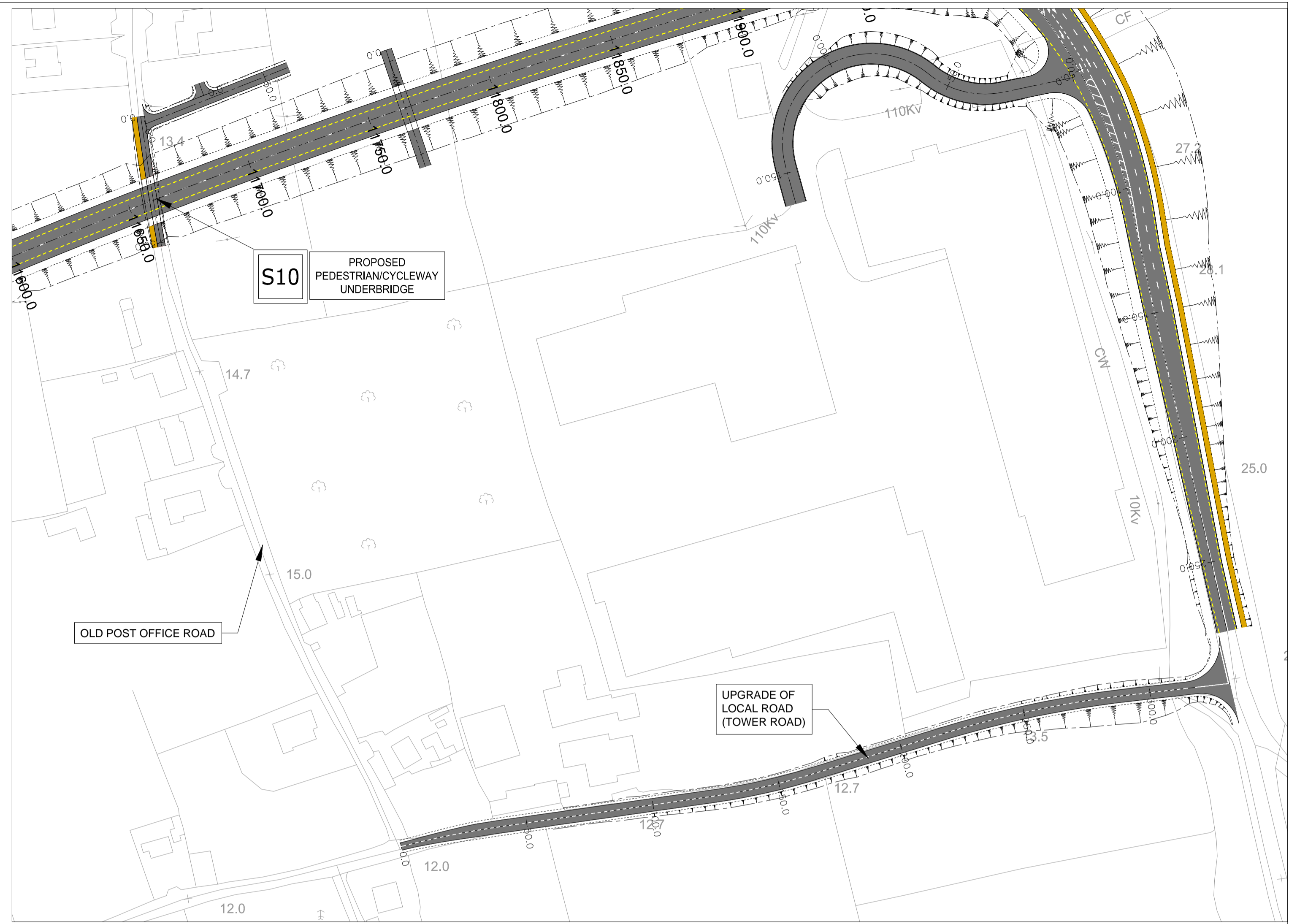
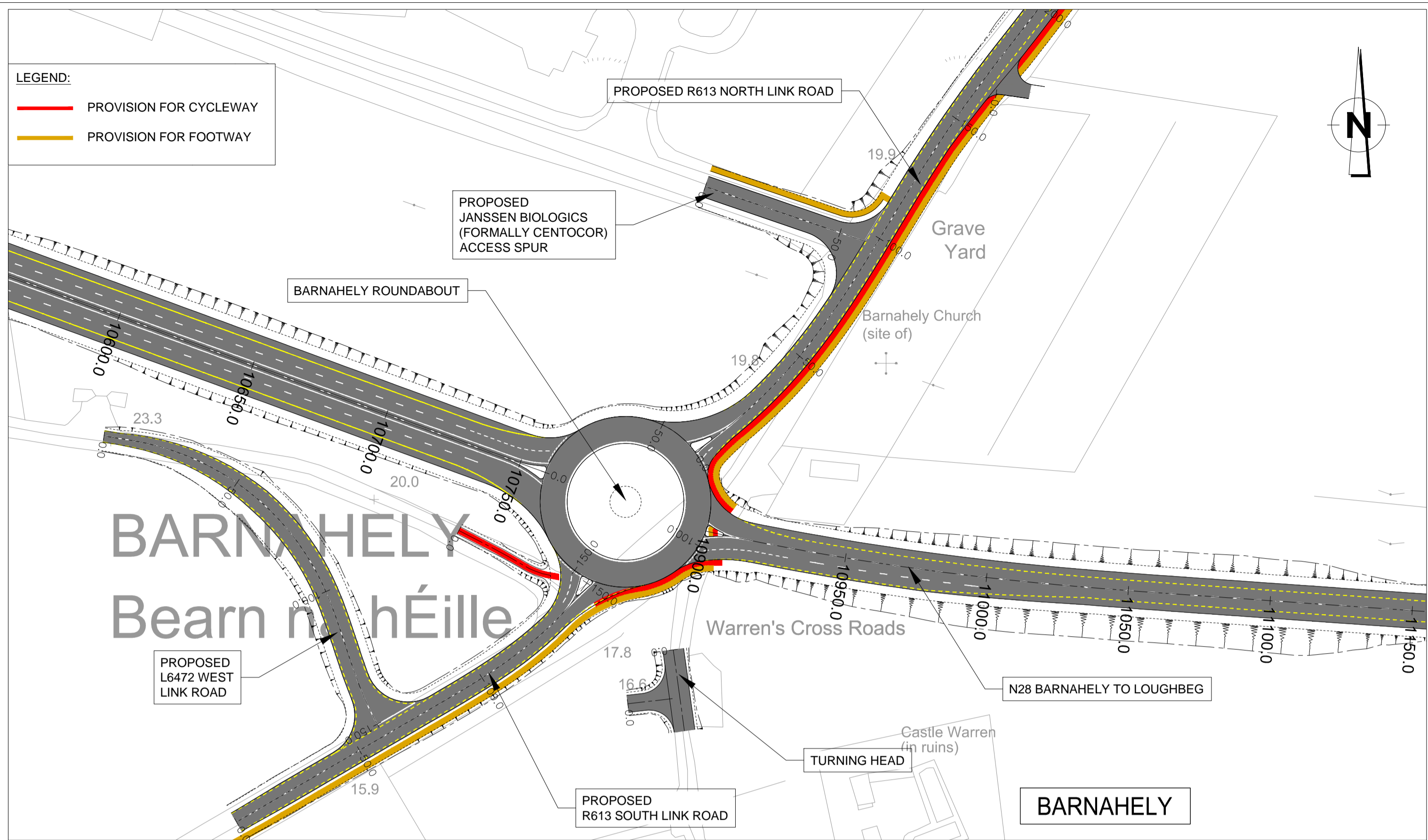
No.	Date	By	App	Amendment / Issue
F01	MAY 17	DP	MM	FINAL ISSUE



RPS
Innishmore
Ballincollig
Co. Cork
Ireland

T +353 21 4665900
F +353 21 4873742
W www.rpsgroup.com/ireland
E ireland@rpsgroup.com

Drawn	DH	Project	M28 CORK TO RINGASKIDDY PROJECT				
Checked	PB						
Approved	MN						
Date	OCT. 2014	Title	GEOMETRICS				
Scale	1:2500 @ A3		SIDE ROAD GEOMETRICS				
	1:1250 @ A1		SHEET 11 OF 15				
Job No.	MCT0597	File Ref.	MCT0597SR001-15.dwg	Drg. No.	SR0011	Rev.	F01



Includes Ordnance Survey Ireland data reproduced under OSI Licence number Cork County Council 2010/2006/ CCMA/ Cork County Council
Unauthorised reproduction infringes Ordnance Survey Ireland and Government of Ireland copyright. © Ordnance Survey Ireland, 2017

Client

Bonneagar Iompair Éireann
Transport Infrastructure Ireland

Cork County Council

National Roads Office,
Richmond,
Glanmire,
Co. Cork.

Tel. No: (021) 4821046
Fax. No: (021) 4866209

General Notes

(i) This drawing is the property of RPS Consulting Engineers, it is a confidential document and must not be copied, used, or its content divulged without prior written consent.
(ii) All Levels refer to Ordnance Survey Datum, Malin Head.
(iii) DO NOT SCALE: use figured dimensions only, if in doubt ask.
(iv) Hard copies, dwf and pdf will form a controlled issue of the drawing. All other formats (dwg etc) are deemed to be an uncontrolled issue and any work carried out based on these files is at the recipients own risk. RPS will not accept any responsibility for any errors from the use of these files, either by human error by the recipient, listing of the un-dimensioned measurements, compatibility with the recipients software, and any errors arising when these files are used to aid the recipients drawing production, or setting out on site.

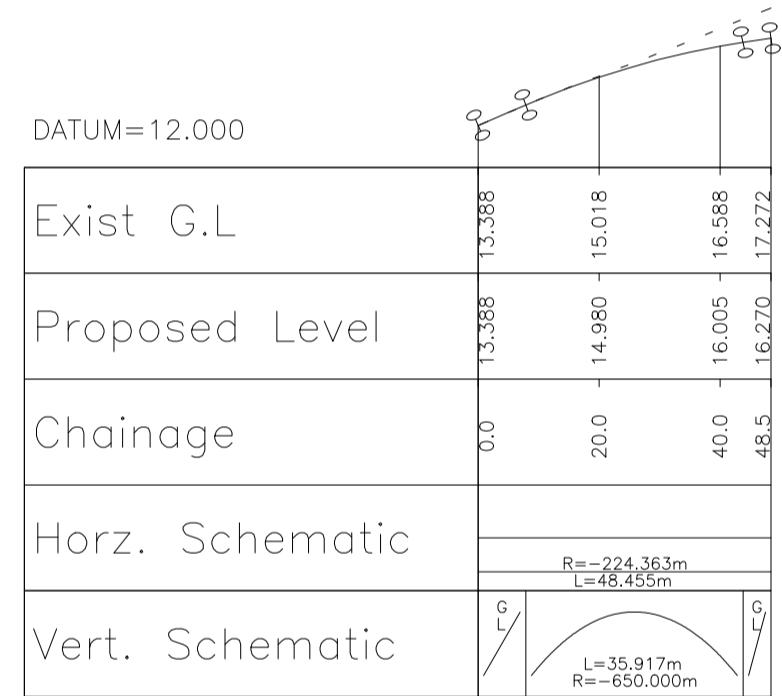
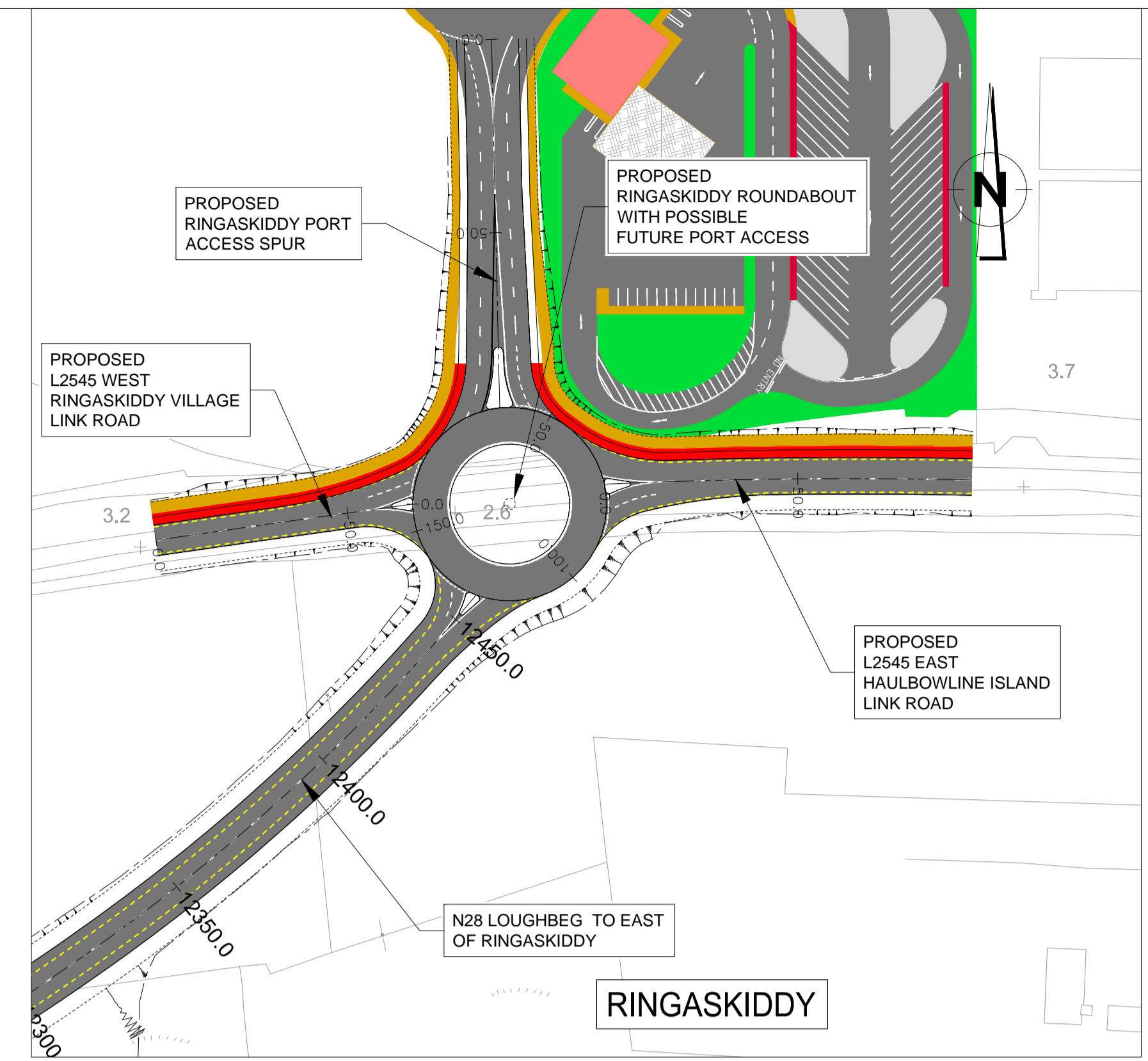
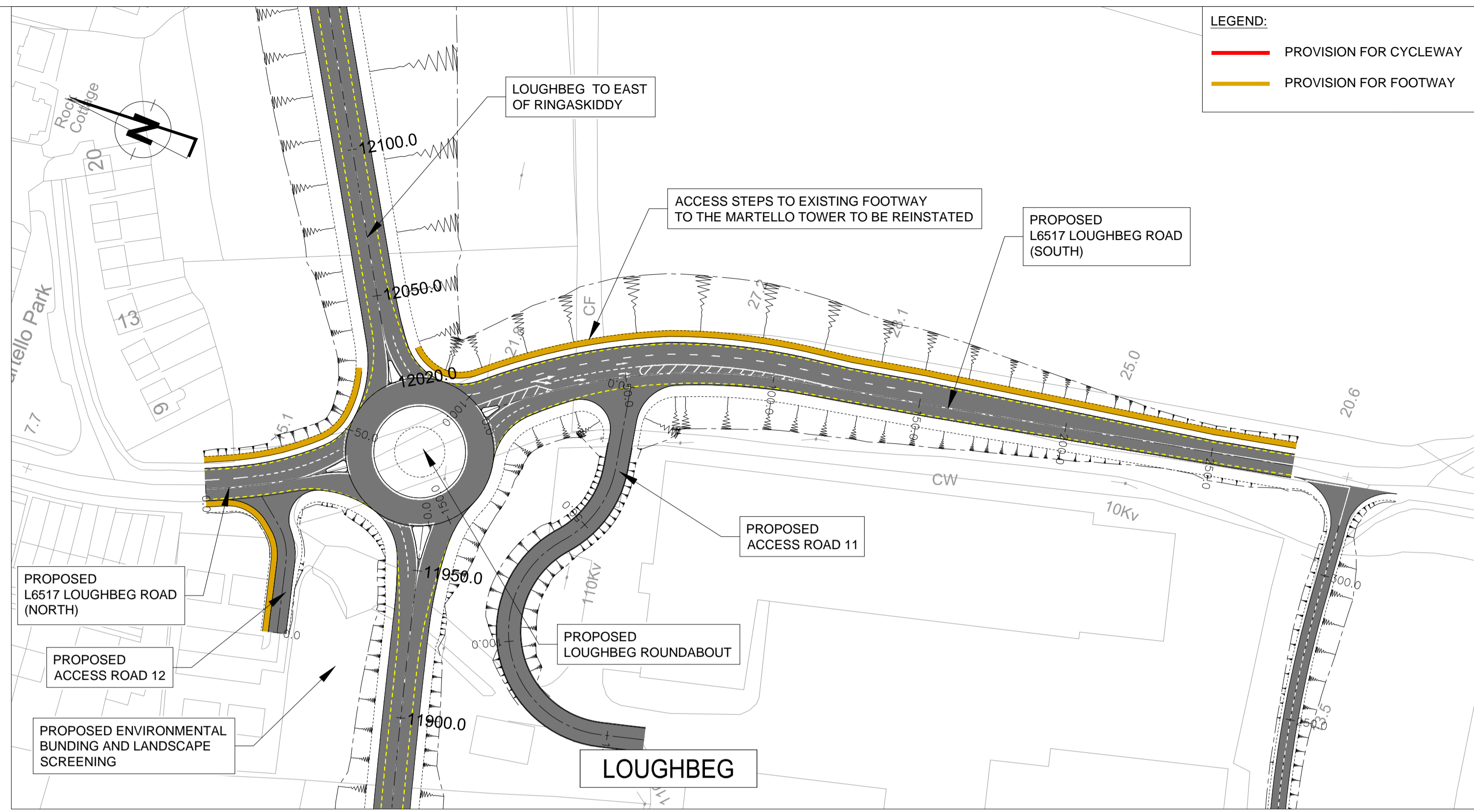
F01	MAY 17	DR	FINAL ISSUE	MN
No.	Date	Dr/Pr/Chk	Amendment / Issue	App

Innishmore
Ballincollig
Co. Cork
Ireland

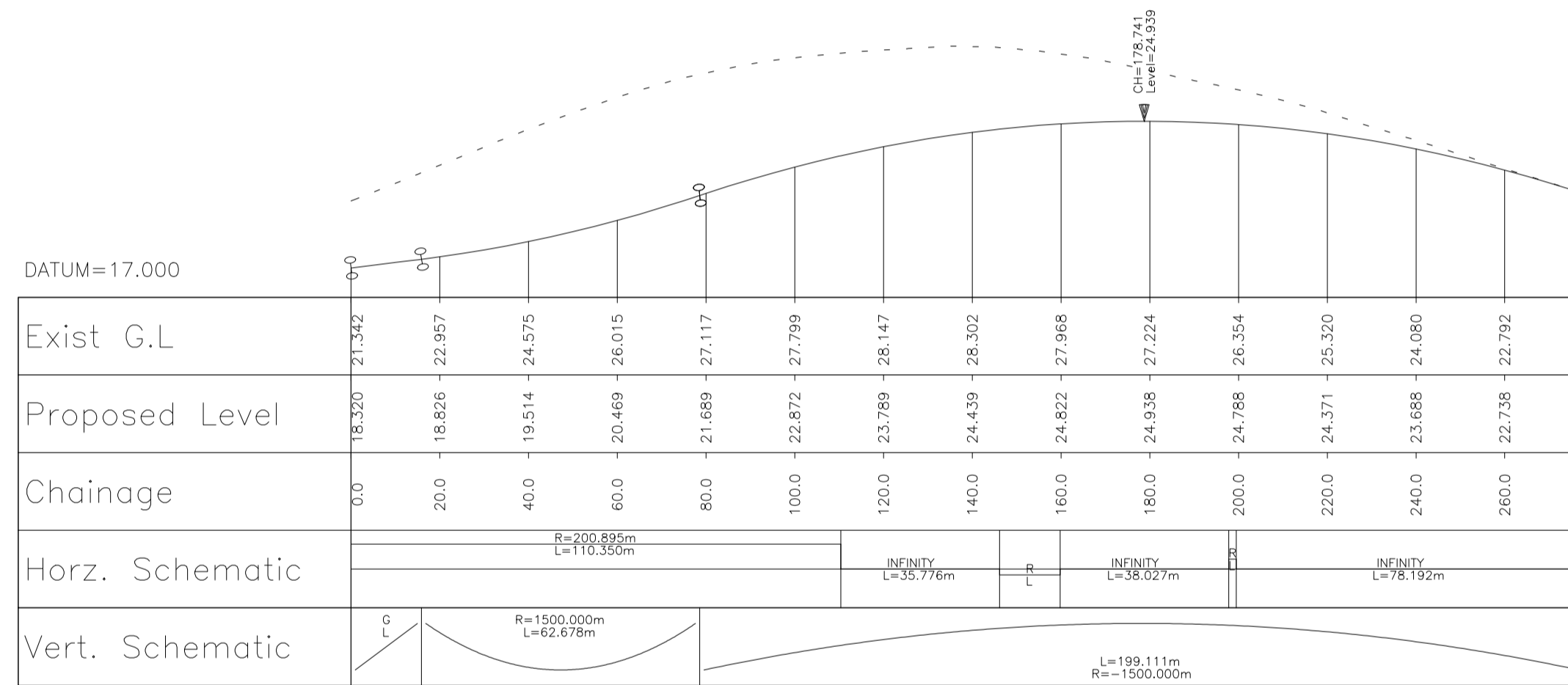
T +353 21 4665900
F +353 21 4873742
W www.rpsgroup.com/ireland
E ireland@rpsgroup.com

Drawn	DH	Project	M28 CORK TO RINGASKIDDY PROJECT		
Checked	PB	Approved	MN		
Date	OCT. 2014	Title	GEOMETRICS SIDE ROAD GEOMETRICS SHEET 12 OF 15		
Scale	1:2500 @ A3 1:1250 @ A1	Job No.	MCT0597	File Ref.	MCT0597SR0001-15.dwg
Job No.	MCT0597	File Ref.	MCT0597SR0001-15.dwg	Drg. No.	SR0012
Rev.	F01				

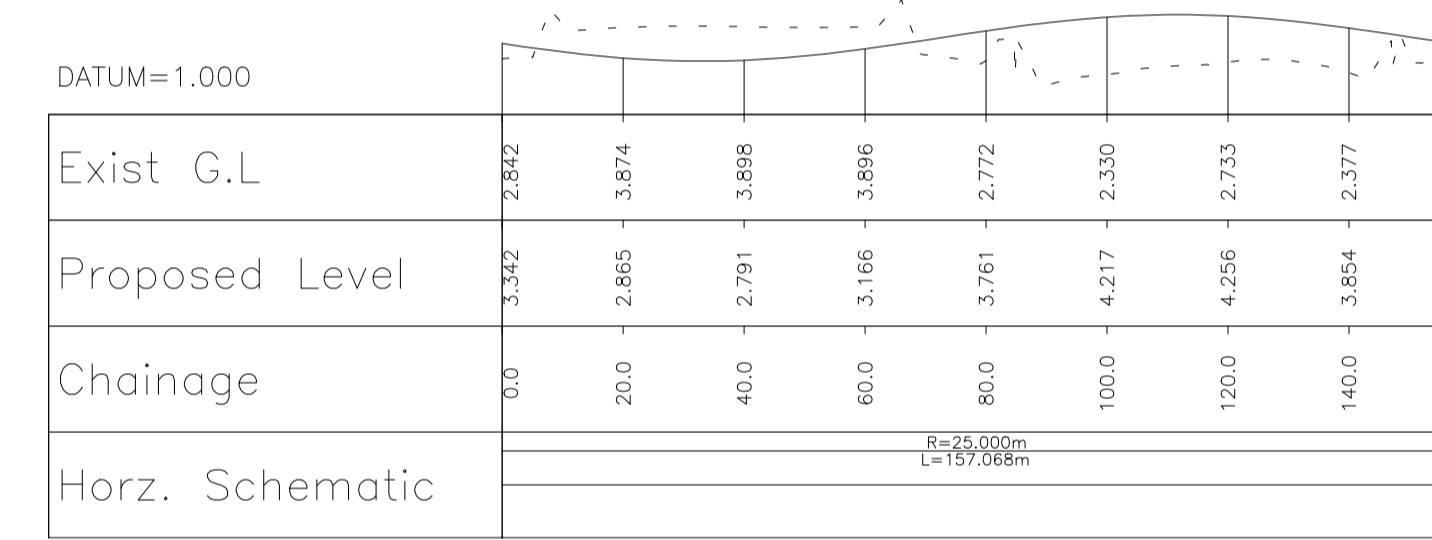
X:\MCT0597 - N28 Upgrade Scheme - Engineering Consultancy Services\6.0 Drawings\DWG\MCT0597SR0001-15.dwg



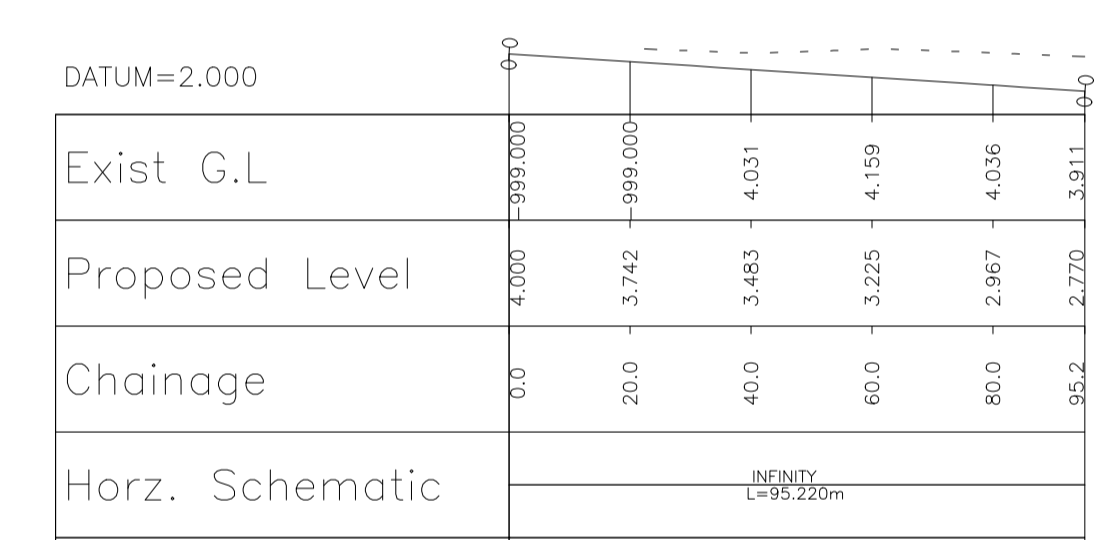
LOUGHBEG ROAD NORTH
Scale Horiz. 1:1250 Vert. 1:250



LOUGHBEG ROAD SOUTH Scale Horiz. 1:1250 Vert. 1:250



RINGASKIDDY ROUNDABOUT Scale Horiz. 1:1250 Vert. 1:250

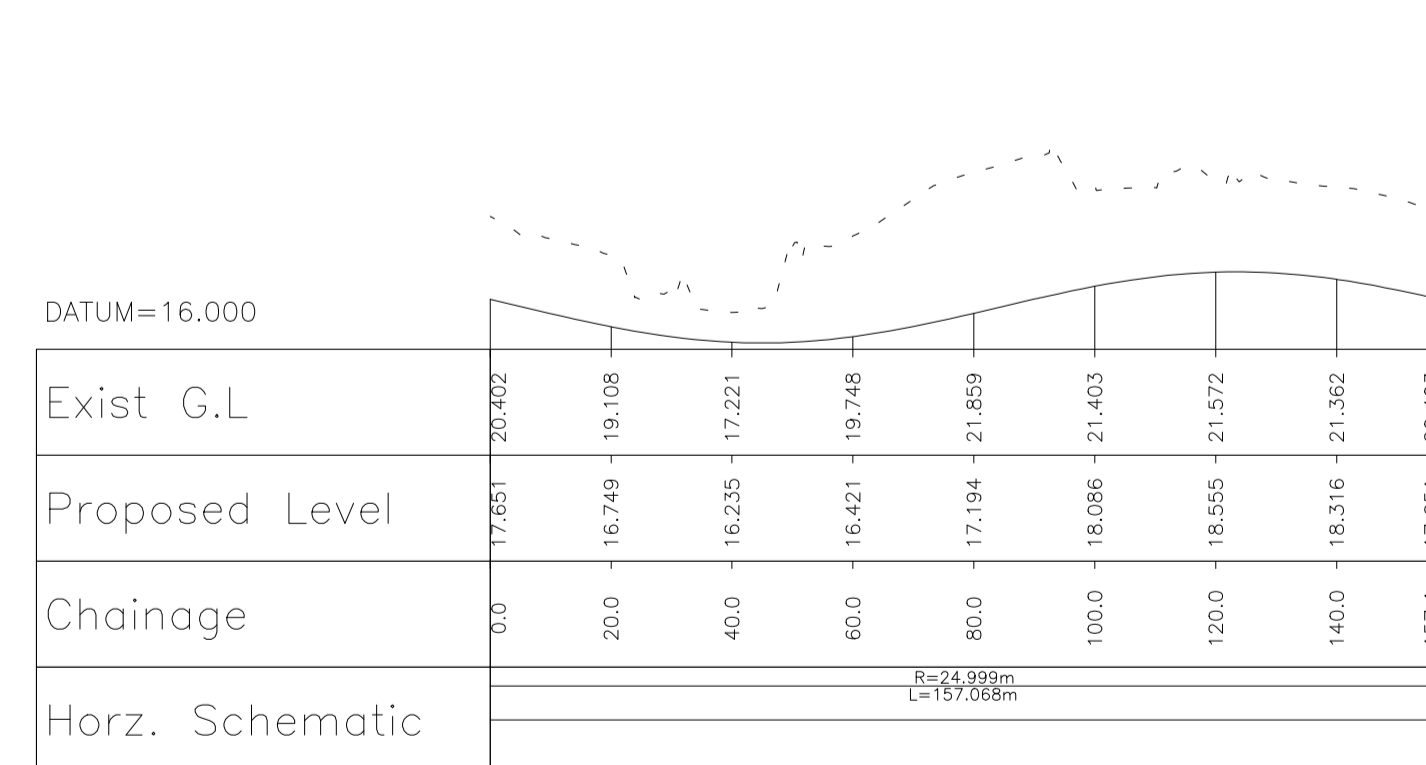


RINGASKIDDY PORT ACCESS SPUR
Scale Horiz. 1:1250 Vert. 1:250

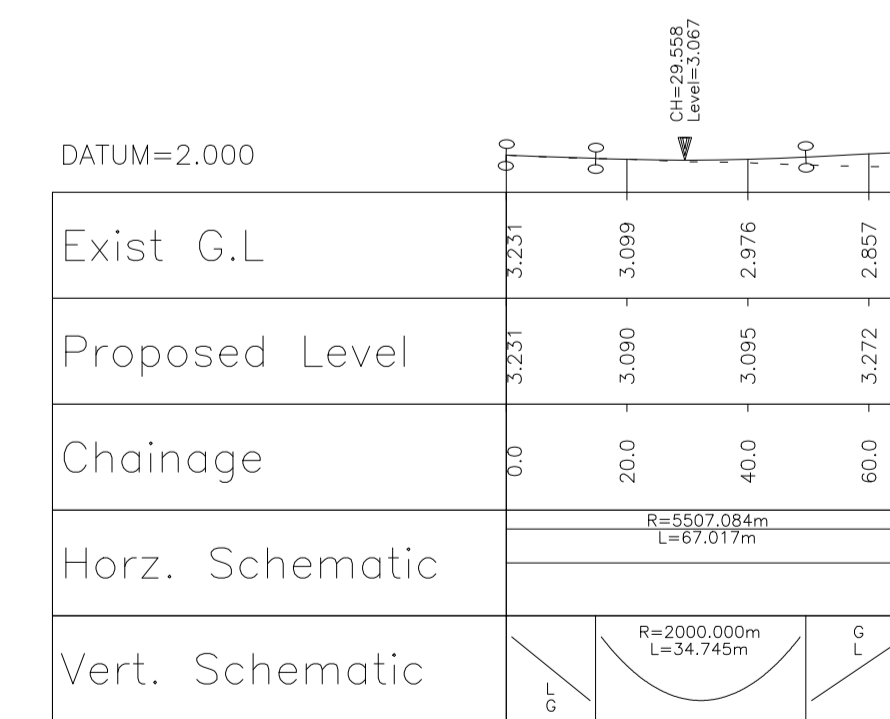


ACCESS ROAD 11
Scale Horiz. 1:1250 Vert. 1:250

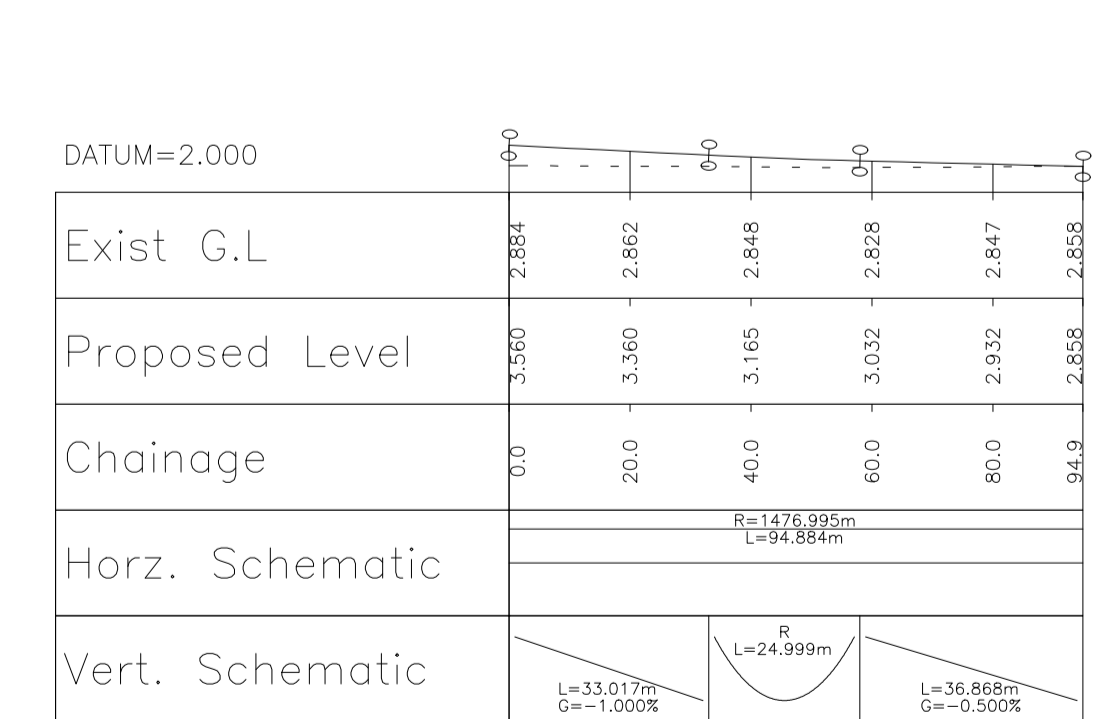
ACCESS ROAD 12
Scale Horiz. 1:1250 Vert. 1:250



LOUGHBEG ROUNDABOUT Scale Horiz. 1:1250 Vert. 1:250



L2545 WEST RINGASKIDDY LINK
Scale Horiz. 1:1250 Vert. 1:250



L2545 EAST RINGASKIDDY LINK
Scale Horiz. 1:1250 Vert. 1:250

X:\MCT0597 - N28 Upgrade Scheme - Engineering Consultancy Services\6.0 Drawings\GdMCT0597SR0001-15.dwg

Includes Ordnance Survey Ireland data reproduced under OSI Licence number Cork County Council 2010/2006/ CCMA/ Cork County Council
 Unauthorised reproduction infringes Ordnance Survey Ireland and Government of Ireland copyright. © Ordnance Survey Ireland, 2017

Client

Bonneagar Iompair Éireann
Transport Infrastructure Ireland

Cork County Council
 National Roads Office,
 Richmond,
 Glanmire,
 Co. Cork.
 Tel. No: (021) 4821046
 Fax. No: (021) 4866209

General Notes

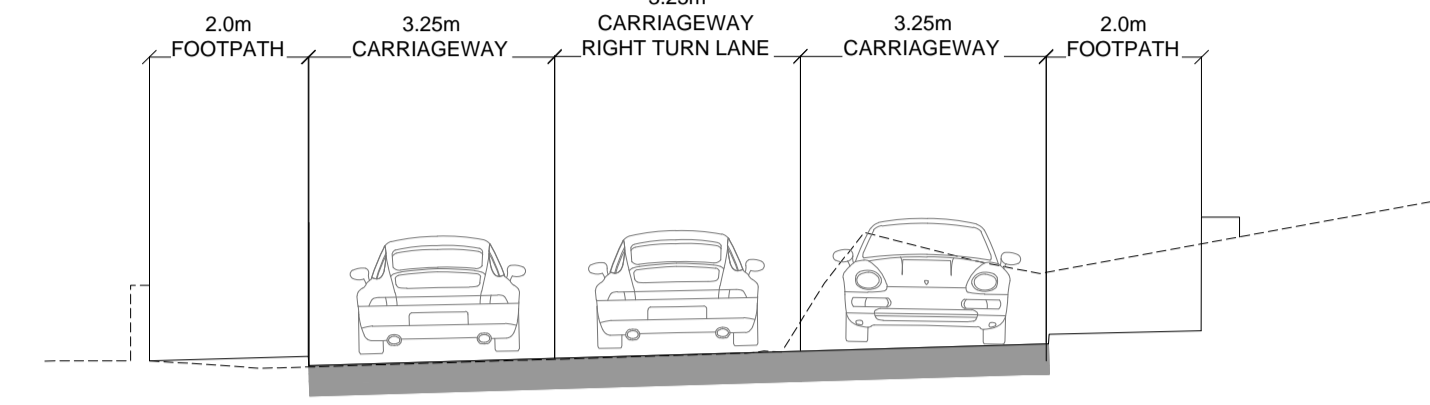
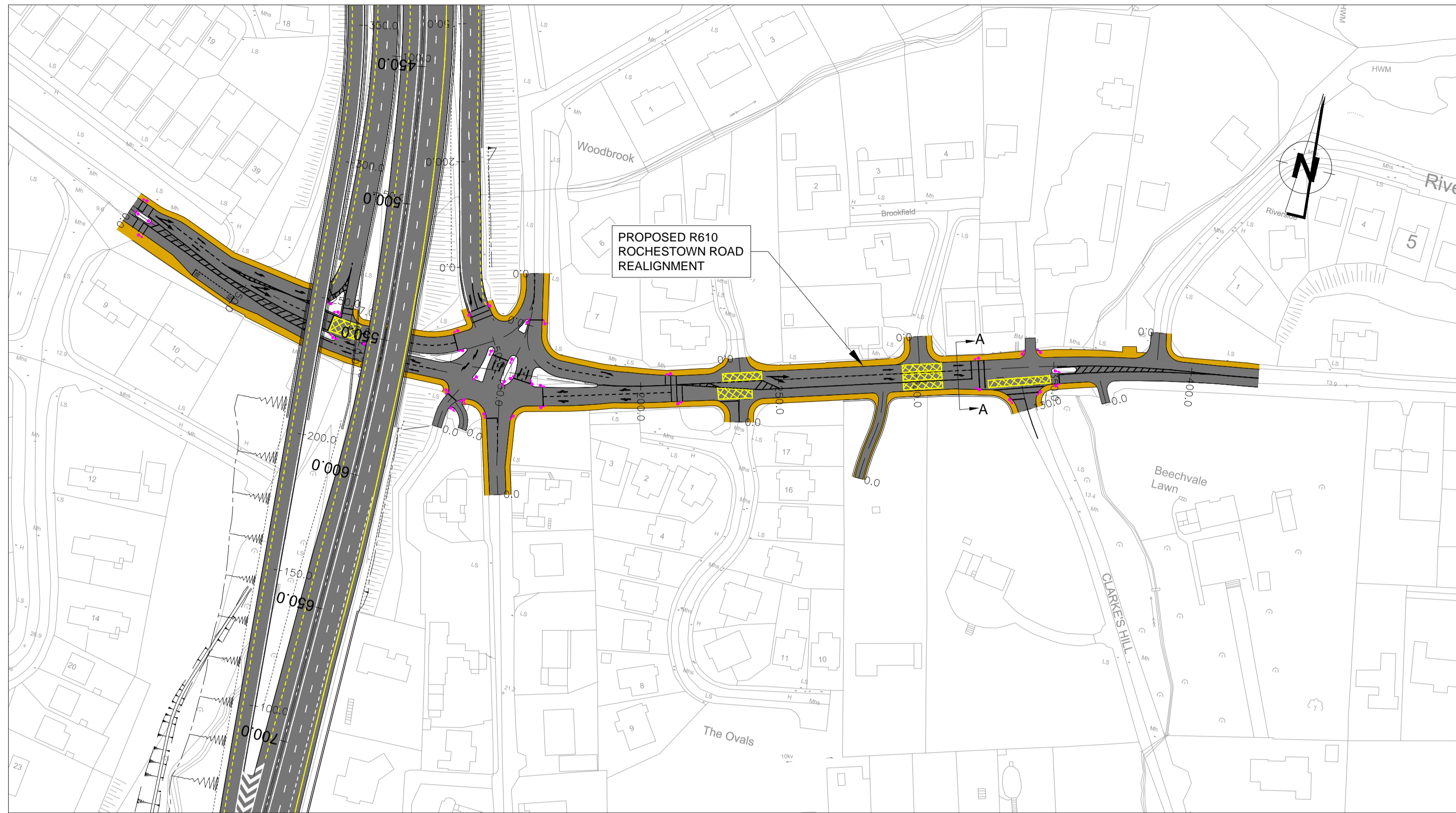
(i) This drawing is the property of RPS Consulting Engineers, it is a confidential document and must not be copied, used, or its content divulged without prior written consent.
 (ii) All Levels refer to Ordnance Survey Datum, Malin Head.
 (iii) DO NOT SCALE. Use figured dimensions only. If in doubt ask.
 (iv) Hard copies, dwf and pdf will form a controlled issue of the drawing. All other formats (dwg etc) are deemed to be an uncontrolled issue and any work carried out based on these files is at the recipients own risk. RPS will not accept any responsibility for any errors from the use of these files, either by human error by the recipient, listing of the un-dimensioned measurements, compatibility with the recipients software, and any errors arising when these files are used to aid the recipients drawing production, or setting out on site.

F01	MAY 17	DP	FINAL ISSUE	MN
No.	Date	By/Chk	Amendment / Issue	App

Innishmore
Ballincollig
Co. Cork
Ireland

T +353 21 4665900
 F +353 21 4873742
 W www.rpsgroup.com/ireland
 E ireland@rpsgroup.com

Drawn	DH	Project	M28 CORK TO RINGASKIDDY PROJECT				
Checked	PB						
Approved	MN						
Date	OCT. 2014	Title	GEOMETRICS				
Scale	1:2500 @ A3 1:1250 @ A1		SIDE ROAD GEOMETRICS				
			SHEET 13 OF 15				
Job No.	MCT0597	File Ref.	MCT0597SR0001-15.dwg	Dwg. No.	SR0013	Rev.	F01



SECTION A-A
SCALE 1:100 @ A1

DATUM=10.000

Exist G.L	10.255	10.255	10.788	11.386	11.938	12.133	12.245	12.743	12.851	13.319	13.030	12.749	12.672	12.619	12.413	11.953	11.395	11.101	10.975	10.883	10.948	11.403	12.176	12.160
Proposed Level	10.255	10.622	10.788	11.387	11.947	12.133	12.245	12.742	13.227	13.312	13.030	12.723	12.691	12.663	12.400	11.910	11.398	11.079	10.912	10.899	10.944	11.405	12.288	12.335
Chainage	0.0	20.0	40.0	60.0	80.0	100.0	120.0	140.0	160.0	180.0	200.0	220.0	240.0	260.0	280.0	300.0	320.0	340.0	360.0	380.0	400.0	420.0	434.3	440.0
Horz. Schematic	INFINITY L=41.71m		INFINITY L=37.87m		INFINITY L=29.615m		R=180.000m L=37.20m		INFINITY L=124.259m		R=350.000m L=48.198m		R=520.000m L=22.653m											
Vert. Schematic	G=2.823% L=57.85m		R=900.000m L=33.857m		R=900.000m L=33.857m		L=53.154m R=1000.000m		R=1300.000m L=29.618m		R=2600.000m L=57.875m		R=2600.000m L=57.875m		R=900.000m L=33.041m									

PROPOSED R610 ROCHESTOWN ROAD REALIGNMENT Scale Horiz. 1:1250 Vert. 1:250

X:\MCT0597 - N28 Upgrade Scheme - Engineering Consultancy Services\6.0 Drawings\DWG\MCT0597SR0001-15.dwg

Includes Ordnance Survey Ireland data reproduced under OSI Licence number Cork County Council 2010/2006/ CCMA/ Cork County Council
Unauthorised reproduction infringes Ordnance Survey Ireland and Government of Ireland copyright. © Ordnance Survey Ireland, 2017

Client

Cork County Council
National Roads Office,
Richmond,
Glanmire,
Co. Cork.
Tel. No: (021) 4821046
Fax. No: (021) 4866209

General Notes

- This drawing is the property of RPS Consulting Engineers, it is a confidential document and must not be copied, used, or its content divulged without prior written consent.
- All Levels refer to Ordnance Survey Datum, Malin Head.
- DO NOT SCALE. Use figured dimensions only, if in doubt ask.
- Hard copies, dwf and pdf will form a controlled issue of the drawing. All other formats (dwg etc) are deemed to be an uncontrolled issue and any work carried out based on these files is at the recipients own risk. RPS will not accept any responsibility for any errors from the use of these files, either by human error by the recipient, listing of the un-dimensioned measurements, compatibility with the recipients software, and any errors arising when these files are used to aid the recipients drawing production, or setting out on site.

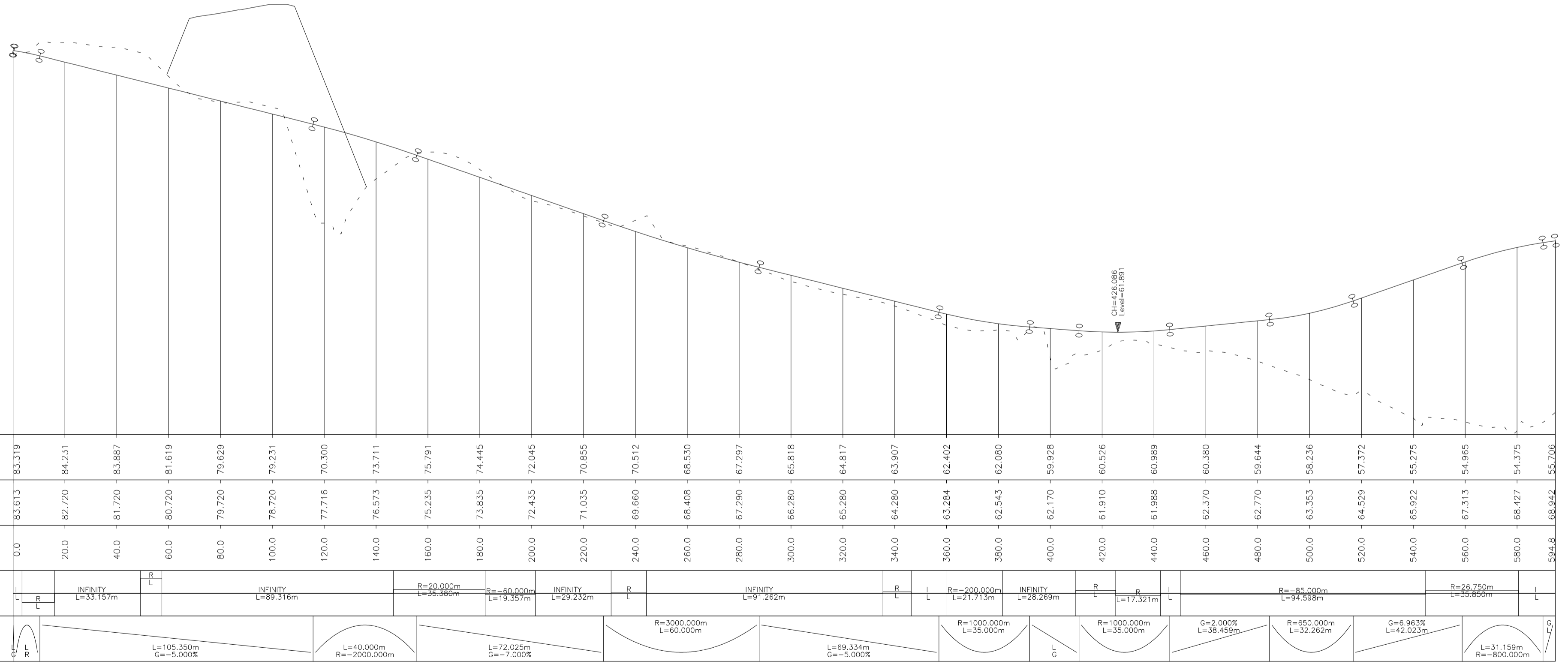
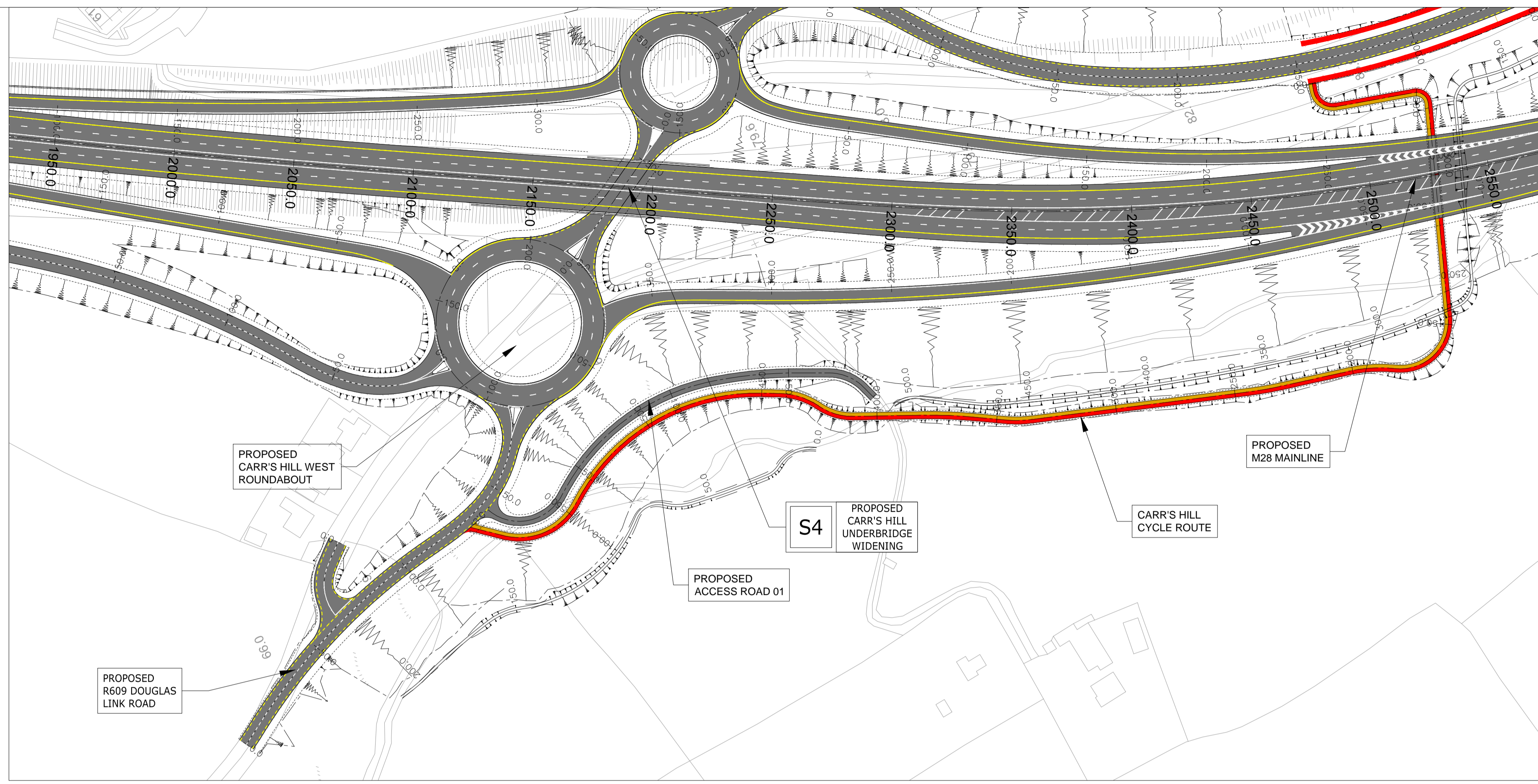
F01	MAY 17	MN	FINAL ISSUE	MN
No.	Date	Dr/Chk	Amendment / Issue	App

Innishmore
Ballincollig
Co. Cork
Ireland

T +353 21 4665900
F +353 21 4873742
W www.rpsgroup.com/ireland
E ireland@rpsgroup.com

Drawn	DH	Project	M28 CORK TO RINGASKIDDY PROJECT	
Checked	PB			
Approved	MN			
Date	MAY. 2015	Title	GEOMETRICS	
Scale	1:2500 @ A3		SIDE ROAD GEOMETRICS	
	1:1250 @ A1		SHEET 14 OF 15	
Job No.	MCT0597	File Ref.	MCT0597SR0001-15.dwg	Drg. No. SR0014
				Rev. F01

LEGEND:
 — PROVISION FOR CYCLEWAY
 — PROVISION FOR FOOTWAY



CARRS HILL CYCLE ROUTE Scale Horiz. 1:1250 Vert. 1:250

X:\MCT0597 - N28 Upgrade Scheme - Engineering Consultancy Services\6.0 Drawings\GdMCT0597\SR0001-15.dwg

Includes Ordnance Survey Ireland data reproduced under OSI Licence number Cork County Council 2010/2006/ CCMA/ Cork County Council
 Unauthorised reproduction infringes Ordnance Survey Ireland and Government of Ireland copyright. © Ordnance Survey Ireland, 2017

Client



TIIIP
 Bonneagar Iompair Éireann
 Transport Infrastructure Ireland



Cork County Council
 National Roads Office,
 Richmond,
 Glanmire,
 Co. Cork.
 Tel. No: (021) 4821046
 Fax. No: (021) 4866209

General Notes

- This drawing is the property of RPS Consulting Engineers, it is a confidential document and must not be copied, used, or its content divulged without prior written consent.
- All Levels refer to Ordnance Survey Datum, Malin Head.
- DO NOT SCALE, use figured dimensions only, if in doubt ask.
- Hard copies, dwf and pdf will form a controlled issue of the drawing. All other formats (dwg etc) are deemed to be an uncontrolled issue and any work carried out based on these files is at the recipients own risk. RPS will not accept any responsibility for any errors from the use of these files, either by human error by the recipient, listing of the un-dimensioned measurements, compatibility with the recipients software, and any errors arising when these files are used to aid the recipients drawing production, or setting out on site.

No.	Date	By	App	Amendment / Issue
F01	MAY 17	DP	MN	FINAL ISSUE



RPS
 Innishmore
 Ballincollig
 Co. Cork
 Ireland
 T +353 21 4665900
 F +353 21 4873742
 W www.rpsgroup.com/ireland
 E ireland@rpsgroup.com

Drawn	DH	Project	M28 CORK TO RINGASKIDDY PROJECT		
Checked	PB				
Approved	MN				
Date	OCT. 2014	Title	GEOMETRICS		
Scale	1:2500 @ A3		SIDE ROAD GEOMETRICS		
	1:1250 @ A1		SHEET 15 OF 15		
Job No.	MCT0597	File Ref.	MCT0597SR0001-15.dwg	Drg. No.	SR0015
				Rev.	F01